

KANSAS

FORM 51 IOM 12-46 PETROL

Graham

O.W.W.O.


Section 15 Township 10 Range 22-W

Well No. 1 Griffith

Company Imperial Oil Co.
~~Anderson-Prichard et al~~

Wildcat

NORTH SE SW SE



SOUTH

KANSAS

Graham

Sec. 15 Twp. 10 R. 22W

Well No. 1 Griffith Farm

Anderson-Prichard et al Company

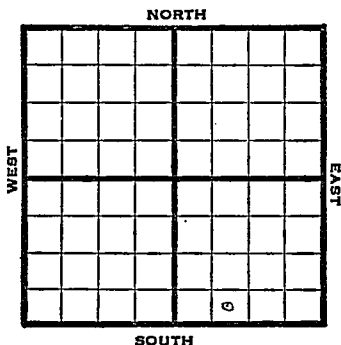
Wildcat

_____ Ft. from N. Line

330 _____ Ft. from S. Line

_____ Ft. from E. Line

990 _____ Ft. from W. Line



SE SW SE

1947

Elev. 2226' REPORT

8/13

RUR 1

8/20

8" @ 182'
WOC

8/27

Lansing 3482
Drlg. 3580'

9/3

Arb. 3856'
TD 3921'

ABANDONED

Map No. _____ Sec. 15 Twp. 10 - R. 22 ^W

Well No. 1 Griffith

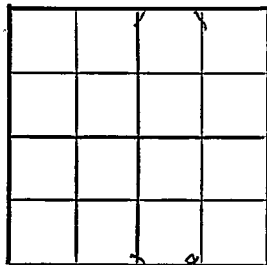
Anderson-Prichard etal. Company

FIRST REPORT

Contractor

SE SW SE

SECTION PLAT



_____ Ft. from N. Line

330 Ft. from S. Line

_____ Ft. from E. Line

990 Ft. from W. Line

Graham County

Location _____

Rig up _____

Drilling and Remarks:

R U R

RECORD

Cased _____ in., _____ ft.

Sand _____

Gas _____

Oil _____

Total Depth _____

PRODUCTION

1st 24 hrs. Nat. _____

1st 24 hrs. after shot _____

Gas _____ Cu. Ft.

Dry Hole _____

Abandoned _____

Date

AUG 13 1947 19

S. J. LEWIS Scout

Map No. 66 Sec. 15 Twp. 10 R. 22W

Well No. 1 Giffith

Anderson-Prichard et al. Company

ABANDONED

Contractor

SE SW SE

EJ 2226
SECTION PLAT

Ft. from N. Line

330 Ft. from S. Line

Ft. from E. Line

990 Ft. from W. Line

Graham County

RECORD

Location _____

Cased _____ in., _____ ft.

Rig up _____

Sand _____

Drilling and Remarks:

Gas _____

Oil _____

Total Depth 990

See 22556

PRODUCTION

1st 24 hrs. Nat. _____

1st 24 hrs. after shot _____

Gas _____ Cu. Ft.

Dry Hole _____

Abandoned _____

Date

SEP 3 1947 19

S. J. LEWIS Scout

WILDCAT

S-513-B

O.W.W.O.

County Graham Elev. _____
 Sec. 15 Twp. 10 Rge. 22W
 Company Imperial Oil Co.
 Farm Name Griffith No. 1

TOPS	DEPTH	LOG	DATUM
Anh.			
Tp.			
H.			
Tr.			
Dg.			
B.L.			
L.			
K.C.			
B.K.C.			
Ce.			
C.			
M.			
M.			
K.			
Mz.			
Mq.			
V.			
S.			
S.			
A.			
R.			
Pf.			
G.			
T.D.			

Loc. in Sec. _____
SE SW SE
~~(O.W.W.O.)~~
~~O.W.W.O.~~
 Geol. _____
 Contr. _____
Veeder Tools
 Pool _____
Wildcat

FIRST REPORT
 MAY 7 1938

Date Comm. _____
 Location _____

Co. _____
 Use. _____
 No. _____
 Sec. _____
 T. _____
 R. _____

O.W.W.O.

Pool

Co

Face

S-513-R

County Graham Elev. 22260 F
 Sec. 15 Twp. 30 Rge. 22W
 Company Imperial Oil Co.
 Farm Name Griffith No. 1

TOPS	DEPTH	LOG	DATUM
Anh.			
Tp.			
H.			
Tr.			
Dg.			
Brl.			
L.	<u>3479</u>		
K.C.			
B.K.C.			
Ce.			
C.	<u>3798</u>		
M.			
M.			
K.			
Mz.			
Mq.			
V.			
S.			
S.			
A.	<u>3856</u>		
R.			
Pf.			
G.			
OTD.	<u>3921</u>		

Loc. in Sec.
SE SW SE
(O.W.W.O.)

Geol.
SW (O)
 Contr

Veeder Tools

Pool Fault

Wildcat

COMPLETE	
JUN 25 '58	
0	

Date Comm. 5-22-58
 Location MAY 14 '58 MAY 21 '58 MAY 28 '58 5" 3760/100

WOC JUN 3 '58 24/3678-84 (1/2)
\$1 B F Ph 3 hrs PB 3670
9/3661-63 16/3648-52
12/3623-26 (1/2) \$1 1/2 B F Ph 90% W
3 hrs PB 3590 8/3566-68 (1/2)
\$7 1/2 B W Ph 1300' DR NT PB
3550 8/3540-42 (1/2) \$8 1/2 B O Ph + 25'
W: 16 hrs 1500 A \$23 B O Ph NW
4 hrs. POP JUN 11 '58 JUN 18 '58 JUN 25 '58

Phy P 96 B0 + 54 70 W

0 Log 3540 - 42

~~28~~