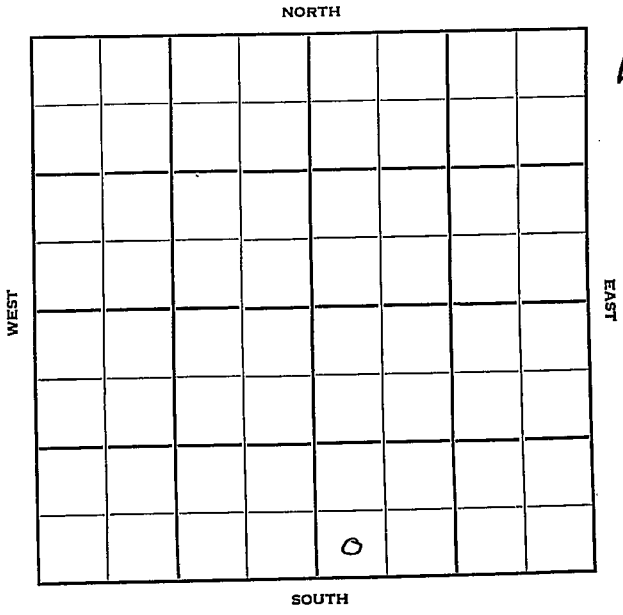


Section 18 Township 10 Range 21W

Well No. #1 Means

Company B & R Drlg.



Sec. 18 Twp. 10 R. 21W

Well No. #1 Means Farm

B & R Drlg. Company

B & R Drlg. - Contr. Contractor

Wildcat

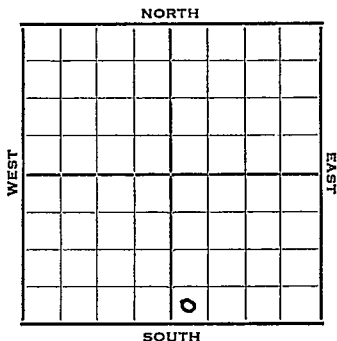
Ft. from N. Line

330' Ft. from S. Line

Ft. from E. Line

330' Ft. from W. Line

SW SW SE



1952 Elev. 2275' REPORT

2/20 Spud 2-17-52
8" @ 180
WOC - - .

3/5 Lans. 3562'
DST 3565-3610' 3/4 hr, 540' SW, 1290#
B KC 3800'
DST 3863-80, 1 hr, 30' OCM, 750#
Cherty Cong. 3915'
Arb. 4019'
D & A

3/12 Spud 2-17-52
D&A TD 4032 8" @ 180'
Anhy 1768 Heeb. 3523
Dodge 3545 Lans. 3562
DST 3565-3610 open 3/4 hr. rec.
540' SW B KC 3800
DST 3863-80 open 1 hr. rec. 30' OCM
Cong. 3915 Arb. 4019
TD 4032 D&A

ABANDONED

4032
2275
1757

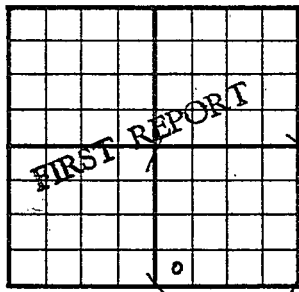
County Graham State Kansas

Sec. 18 (Blk. Twp.) 10 (Sur. Rge.) 21W Map No.

Operator B & R Drlg.

Well No. I Farm Means

Elev. Location SW SW SE



330 Ft. From S Line SE

330 Ft. From W Line Quarter

1st. Report FEB 20 1952

Completion

Remarks CSO & JSF - support

B & R Drlg. - Contr.

Spudding Date 2-17-52

Drlg. Data Wildcat

8" @ 180 WOC

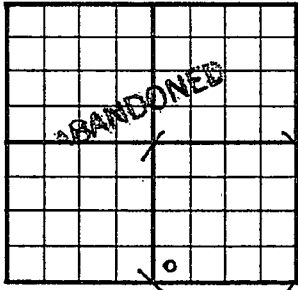
County Graham State _____

Sec. 18 (Blk. 10) (Sur. 21W) Map No. _____

Operator B & R Drlg.

Well No. 1 Farm Means

Elev. 2275 Location SW SW SE



330 Ft. From S Line SE

330 Ft. From W Line Quarter

Ist. Report

Completion MAR 12 1952

Remarks Wildcat

B & R Drlg. - Contr.

Spudding Date 2-17-52

Drlg. Data D & A TD 4032

8" @ 180 Anhy 1768 Heeb. 3523

Dodge 3545 Lans. 3562 DST 3565-3610

open 3/4 hr. Rec. 540' sw B KC 3800

DST 3863-80 open 1 hr. Rec. 30' ocm

Cong. 3915 Arb. 4019 TD 4032

D & A