FORM 51 25M 8-50 WESTERN Rooks KANSAS

Section 2 Township 10 Range 16W

Well No. #1 Erway

Company ~~Transit Corp.~~ Kruger

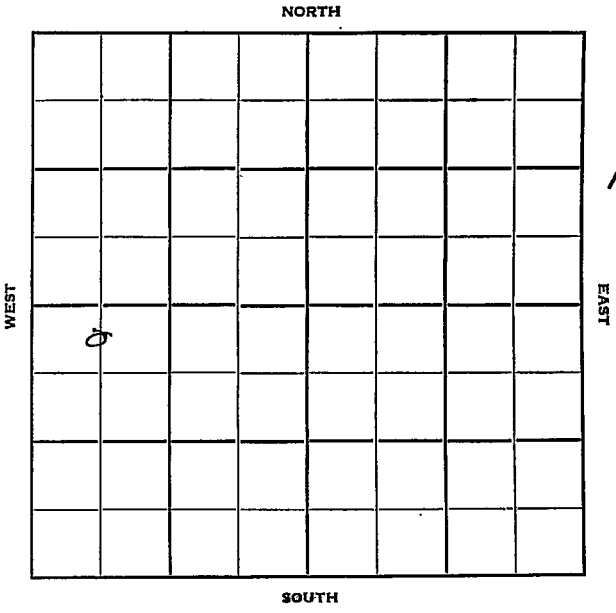

FORM 252-B
10M 8-51 TPCO. Rooks

KANSAS ✓

Sec. 2 Twp. 10 R. 16W

Well No. #1 Erway Farm

Krueger
~~Transit Corp.~~ Company

Contractor

330 Ft. from N. Line

Ft. from S. Line

Ft. from E. Line

660 Ft. from W. Line

C N/2 NW SW

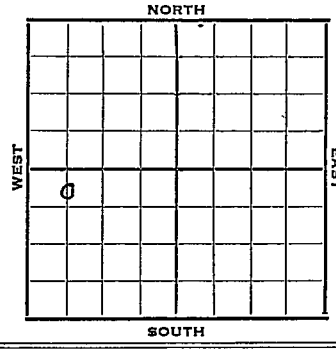

1952	Elev. 1943' REPORT
5/7	Spud 4-28-52 8" @ 110' Drlg. 3011'
5/14	Heeb 3041' Tor. 3067' Lans. 3084' DST 3096-3150 1½ hrs, 72' OCM DST 3237-80, 1 hr, 6' SOCM 0# Arb. 3438-95' TD 5" @ 3495' WOC
5/21	PB 3410
5/28	CO 3310' 9/3304-07 9/3295-98 6/3268-70 15/3273-78 21/3243-50 2 gal water plus scum oil per hr. 1000 A S/8 BOPD 2000 A S/1 BOPH, no water. PB 3165' 15/3145-50 21/3134-41 30/3115-25 2 bbl. A To set packer & test 3134-50
6/11	NR
6/18	NR
6/25	NR
7/2	On pump
7/9	NR
7/17	"
7/23	"
7/30	"
8/6	"
8/13	P/17½ bopd

OVER

1952

8/20 NR

8/27 "

9/3 "

9/10 32/3114-22 24/3094-3100 1500 dry
16/3064-68 .500 A 16 BOPD

9/17 NR

9/24 Spud 4-28-52 Oil Well TD 3495
8" @ 110' Heeb. 3041
Tor. 3067 Lans. 3084
DST 3096-3150 open 1½ hr. rec.
72' OCM
DST 3237-80 open 1 hr. rec. 6' socm
0# Arb. 3438
TD 3495' 5" @ 3495' CO to 3310
o/ 3304-07 9/ 3295-98
6/ 3268-70 15/ 3273-78
21/ 3243-50 2 gw&scum oil per hr.
1000 A S/ 8 boph 2500 A S/ 1 boph
PB 3165 15/ 3145-50
21/ 3134-41 20/ 3115-25
2 bailers acid wtr. P. 7½ bopd
32/ 3114-22 24/ 3094-3100
1500 A Dry 16/3064-68 500 A
Comp. 16 bopd

COMPLETED

FORM 275 FOR SALE BY KANSAS BLUE PRINT CO.

County Rooks State Kansas

Sec. 2 (Blk. Twp.) 10 (Sur. Rge.) 16W Map No.

Operator Transit Corp.

Well No. 1 Farm Erway

Elev. 1943 Location C N/2 NW SW

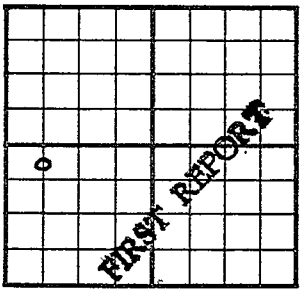

330 Ft. From N Line SW

660 Ft. From W Line Quarter

1st. Report MAY 7 1952

Completion

Remarks

Spudding Date 4-28-52

Drlg. Data

8" @ 110 Drlg. 3011

J. G. McGEHEE

FORM 26 PETROL
200 BKS. 7-51

Rooks Co. Kansas

Map No. _____ Sec. 2 Twp. 10 R. 16W

Well No. 1 Erway

Kruger Company

_____ Contractor

CNL NW SW

330 Ft. from N. Line

_____ Ft. from S. Line

_____ Ft. from E. Line

660 Ft. from W. Line

SECTION PLAT

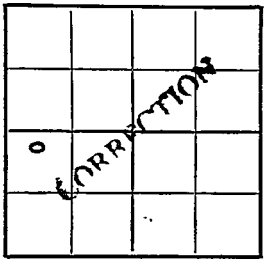

Location _____

Rig up _____

Drilling and Remarks:

Reported

Transit Corp.

RECORD

Cased _____ in., _____ ft.

Sand _____

Gas _____

Oil _____

Total Depth _____

PRODUCTION

1st 24 hrs. Nat. _____

1st 24 hrs. after shot _____

Gas _____ Cu. Ft.

Dry Hole _____

Abandoned _____

Date

AUG 27 1952

19

J. G. McGEHEE

Scout

FORM 275 FOR SALE BY KANSAS BLUE PRINT CO.

County Rooks State Kansas

Sec. 2 (Blk. Twp.) 10 (Sur. Rge.) 16W Map No.

Operator Krueger

Well No. 1 Farm Erway

Elev. 1943 Location C N L NW SW

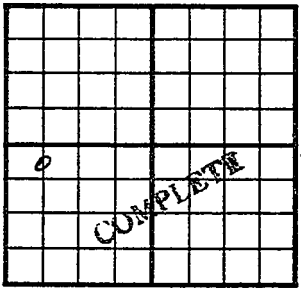

330 Ft. From N Line SW

660 Ft. From W Line Quarter

1st. Report

Completion SEP 2 4 1952

Remarks

Spudding Date 4-28-52

Drlg. Data Oil well TD 3495

8" @ 110 Heeb. 3041 Tor. 3067

Lans. 3084 DST 3096-3150 open 1½ hr.

Rec. 72' ocm DST 3237-80 open 1 hr.

Rec. 6' socm 0# Arb. 3438 TD 3495

5" @ 3495 CO to 3310 9/ 3304-07

9/ 3295-98 6/ 3268-70 15/ 3273-78

21/ 3243-50 2 gw & scum oil per hr.

1000 A S/ 8 boph 2500 A S/ 1 boph

PB 3165 15/ 3145-50 21/ 3134-41

30/ 3115-25 2 bailers acid wtr.

P/ 7½ bopd 32/ 3114-22 24/ 3094-3100

1500 A dry 16/ 3064-68 500 A

Comp. 16 bopd

J. G. McGEHEE