FORM 51 25M 8-50 WESTERN O.W.W.O. Rooks KANSAS

Section 2 Township 10 Range 16W

Well No. #1 Erway

Company ~~O. F. & Harrall Krueger~~ Transit + Kruger

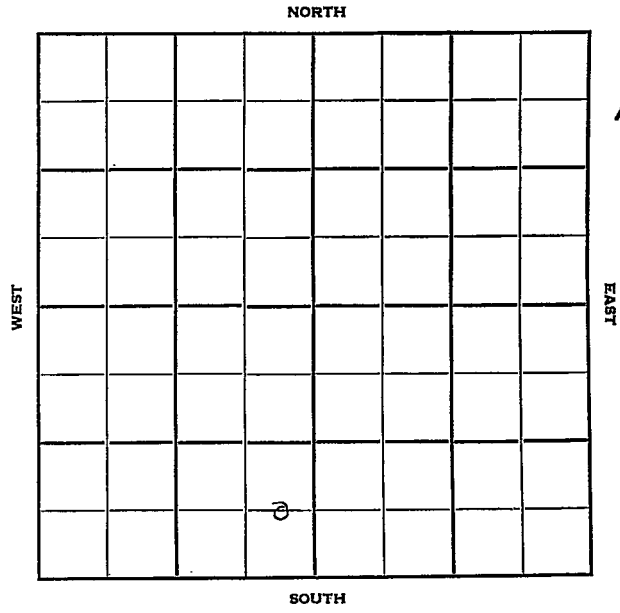

NORTH

WEST

EAST

SOUTH

14

FORM 252-B
10M 11-50 PETROL

Rooks KANSAS

O.W.W.O.

Sec. 2 Twp. 10 R. 16 W

Well No. # 1 Erway Farm

Transit & Krueger
~~O.F. & Harrall Krueger~~ Company

Transit Drlg. Contractor

Erway Pool

____ Ft. from N. Line

660 Ft. from S. Line

330 Ft. from E. Line

____ Ft. from W. Line

C E L SE SW

CSO - DHM

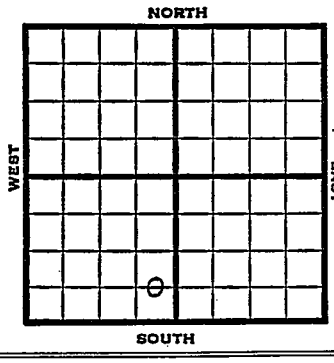

1951	Elev. 1972' REPORT
4/4	Spud 3-29-51 8" @ 114' Anhy 1128-65' Drlg. 2910'
4/11	Spud 3-29-51 D & A TD 3494' 8" @ 114 Anhy 1128-65 Heeb 3067' Dodge 3088' Lans 3111' Cong 3438' Arb. 3471-93 TD D & A ABANDONED
1953 4/8	O.W.W.O. Oil well TD 3493' Lans. 3111' Cong. 3438' Arb. 3471' OTD 3493 5" @ 3400 24/3347-54 1000 A 48/3290-3306 1500 A 45/3145-53 18/3130-36 1000 A 48/3080-96 1500 A S/6 BOPH 6 hr. Comp. 100 BOPD FIRST REPORT COMPLETED

FORM 275 FOR SALE BY KANSAS BLUE PRINT CO.

County Rooks State Kansas

Sec. 2 (Blk. Twp.) 10 (Sur. Rge.) 16W Map No.

Operator O. F. & Harrell Krueger

Well No. 1 Farm .. Erway

Elev. 1972 Location C E L SE SW



660 Ft. From S Line SW

330 Ft. From E Line Quarter

1st. Report APR 4 1951

Completion

Remarks CSO - DFM

Transit Drlg. - Contr.

Spudding Date 3-29-51

Drlg. Data Erway Pool

8" @ 114 Anhy 1128-65 drlg. 2910

J. E. TYRA

FORM 275 FOR SALE BY KANSAS BLUE PRINT CO.

County Rooks State Kansas

Sec. 2 (Blk. Twp.) 10 (Sur. Rge.) 16W Map No.

Operator O. F. & Harrall Krueger

Well No. 1 Farm Erway

Elev. 1972 Location C E L SE SW

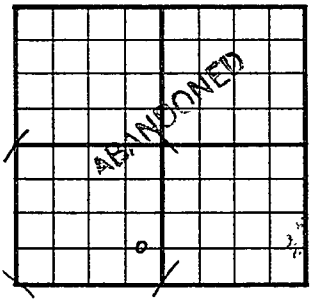

660 Ft. From S Line SW

330 Ft. From E Line Quarter

1st. Report

Completion APR 11 1951

Remarks Erway Pool

Transit Drlg. - Contr.

Spudding Date 3-29-51

Drlg. Data D & A TD 3493

8" @ 114 Anhy 1128-65 Heeb. 3067

Dodge 3088 Lans. 3111 Cong. 3438

Arb. 3471-93 TD D & A

J. E. TYRA

FORM 275 FOR SALE BY KANSAS BLUE PRINT CO.

O.W.W.O.

County Rooks State Kansas

Sec. 2 (Blk. Twp.) 10 (Sur. Rge.) 16W Map No.

Operator Transit & Kruger

Well No. 1 Farm Erway

Elev. 1972 Location C E L SE SW

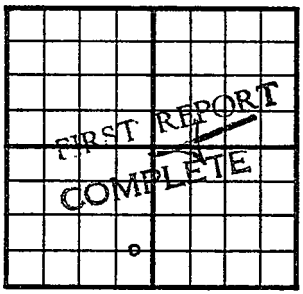

660 Ft. From S Line SW

330 Ft. From E Line Quarter

1st. Report APR 8 1953

Completion APR 8 1953

Remarks OWWO

O.W.W.O.

Spudding Date

Drlg. Data Oil well TD 3493

Lans. 3111 Cong. 3438 Arb. 3471

OTD 3493 5" @ 3400 24/ 3347-54

1000 A 48/ 3290-3306 1500 A

45/ 3145-53 18/ 3130-36 1000 A

48/ 3080-96 1500 A S/ 6 boph 6 hr.

Comp. 100 bopd

J. G. McGEHEE