FORM 51 25M 8-50 WESTERN Rooks KANSAS

Section 2 Township 10 Range 16 W

Well No. # 1 Kruse

Company Broadview Oil

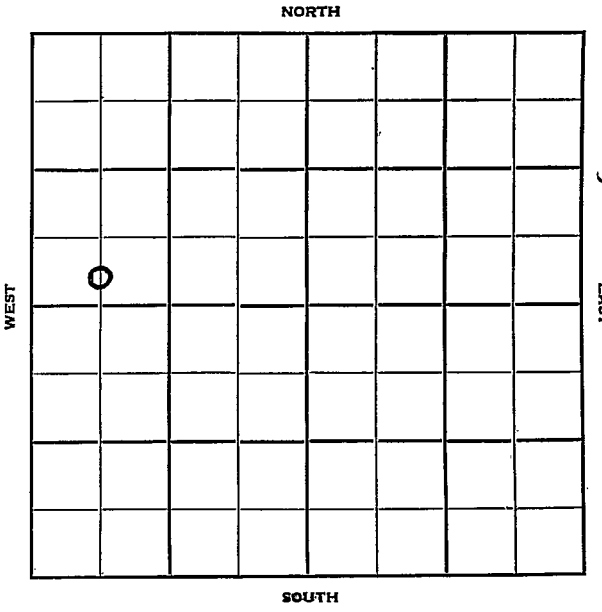

FORM 252-B
10M 10-50 PETROL

Rooks — KANSAS

Sec. 2 Twp. 10 R. 16W

Well No. #1 Kruse Farm

Broadview Oil Company

Contractor

Ft. from N. Line

330 Ft. from S. Line

Ft. from E. Line

660 Ft. from W. Line

C S L SW NW

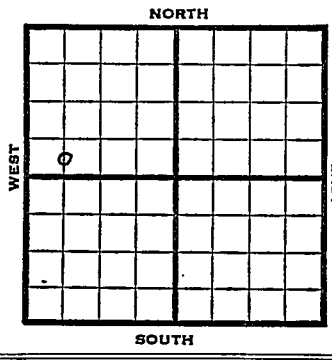

1952	REPORT
	Elev. 1948'
7/30	MIR
8/6	8" @ 70' Anhy 1110' Drlg. 1875'
8/13	Lans. 3094 DST 3095-3150', 2 hrs. 5'm TD 3265' 5" @ 3265'
8/20	(Back Dope) DST 3105-60 2 hrs, 55' OCM 590# DD 3270' Fill up 50' oil 2 hrs.
8/27	Drlg. 3272
9/3	DD 3315 TD 1½ Bo 8 hrs. 1500 A 30 Bopd
9/10	Hole caved. CO 3315' 5 BO plus 2½ BWPD. PB 3260' 20/3249-54 1000 A
9/17	NR
9/24	PB 3240' 16/3226-30 wtr. PB 3212' 10/3192-96 wtr. 10/3181-86 wtr. To sq/
10/1	NR
10/8	Sq off cleaned out to 3160, 23/3141-49, 16/3127-31, 12/3095-97, 8/3072-74, testing

OVER

1952
10/15 12/3066-69, P 22 BO 12 hrs.
10/22 NR
10/29 "
11/5 "
11/12 Spud 8-1-52
Oil well TD 3315' 8" @ 70
Anhy 1110' Top. 2818' Lans. 3094'
TD 3265' 5" @ 3265'
DST 3105-60 open 2 hr, rec 55' OCM
590# DD 3270 FU 50' oil 2 hr.
DD 3315' 1½ BO 8 hr. 1500 A
30 BOPD Hole caved CO to 3315
5 BO 2½ BWPD PB 3260 20/3249-54
1000 A wtr. PB 3240 16/3226-30
wtr. PB 3212' 10/3192-96 wtr.
10/3181-86 wtr. CO to 3160
23/3141-49 16/3127-31 12/3095-97
8/3072-74 12/3066-69 1½ BOPH
22 BO 12 hr.
Comp. 20 BOPD

COMPLETED

FORM 275 FOR SALE BY KANSAS BLUE PRINT CO

County Rooks State Kansas

Sec. 2 (Blk. / Twp.) 10 (Sur. / Rge.) 16W Map No.

Operator Broadview Oil

Well No. 1 Farm Kruse

Elev. Location C S L SW NW



330 Ft. From S Line NW

660 Ft. From W Line Quarter

1st. Report JUL 30 1952

Completion

Remarks

Spudding Date

Drlg. Data

H I R

J. G. McGEHEE

FORM 275 FOR SALE BY KANSAS BLUE PRINT CO

County Rooks State Kansas

Sec. 2 (Blk. Twp.) 10 (Sur. Rge.) 16W Map No.

Operator Broadview Oil

Well No. 1 Farm Kruse

Elev. 1948 Location C S L SW NW

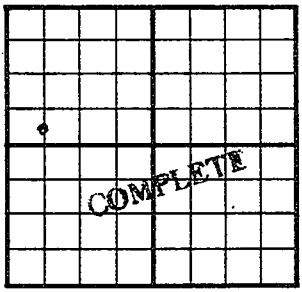

330 Ft. From S Line NW

660 Ft. From W Line Quarter

1st. Report

Completion NOV 12 1952

Remarks

Spudding Date 8-1-52

Drlg. Data Oil well TD 3315

8" @ 70 Anhy 1110 Top. 2818

Lans. 3094 TD 3265 5" @ 3265

DST 3105-60 open 2 hr. Rec. 55' ocm

590# DD 3270 FU 50' oil 2 hr.

DD 3315 1½ bo 8 hr. 1500 A 30 bopd

hole caved CO to 3315 5 bo 2½ bwpd

PB 3260 20/ 3249-54 1000 A wtr.

PB 3240 16/ 3226-30 wtr. PB 3212

10/ 3192-96 wtr. 10/ 3181-86 wtr.

CO to 3160 23/ 3141-49 16/ 3127-31

12/ 3095-97 8/ 3072-74 12/ 3066-69

1½ boph 22 bo 12 hr.

Comp. 20 bopd

J. G. McGEHEE