

Section 2 Township 10 Range 16W

Well No. 1 Pfortmiller

Company ~~Stearns Pet.~~ Dick Smith

NORTH

				D					

WEST

EAST

SOUTH

Sec. 2 Twp. 10 R. 16 W

Well No. # 1 Pfortmiller Farm

Diek Smith  
Stearns-Pet. Company

Contractor

Erway Pool

Ft. from N. Line

330

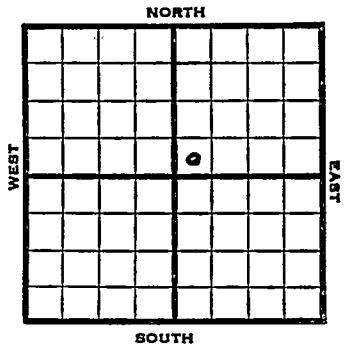
Ft. from S. Line

Ft. from E. Line

330

Ft. from W. Line

SW SW NE



1952 Elev. 1988' REPORT

12/10 Cellar & Pits

12/11 " " "

12/18 C&P

12/25 C&P

1/1 8" @ 126

1/8 Drlg. 2495

1/15 Heeb 3085; Tor 3102, Lans 3128,  
Cong 3385, Reworked Arb. 3477,  
RTD 3491, 5" @ 3418

1/22 23/3373-79 1000 A NS  
12/3354-58 NS Plug 3346 60/3313-28  
2 GOPH 1000 A S/1 BOPH 5 hrs.  
2000 A

1/29 PB 3307, 12/3298-3302, 3 go @ 1  
gwph 1000A

2/5 NR

2/12 NR

2/19 NR

2/25 NR

OVER

#1 Pfortmiller

1953  
3/4

D&A

TD 3491

8" @ 126

Heeb 3085, Tor 3102, Lans 3128,  
Cong 3385, ReArb 3477

TD 3491

5" @ 3418

23/3373-79, 1000A, 12/3354-58,  
SP 3346, 60/3313-28, 2 goph  
1000A

S/1 boph 5 hr., 2000A

PB 3307

12/3298-3302, 3 go 1 gwph

1000A

CO to 3 307, 21 go 7 gwph

PB 3275

24/3246-50, 24/3237-42, 1000A

1 bwph

PB 3230, 24/3209-15, 500A

7 gwph

PB 3200, 24/3186-90, 24/3174-78

35/3164-72, 1500A 2 bw 4 goph

PB 3158, 24/3144-48, 24/3132-36

1000A 12 goph 1000A 16 goph

PB 3125 60/3107-20 2000A

7 go 4 gwph

PB 3085, 48/3066-74, 1000A

3 go 21 gwph

D&A

**ABANDONED**


County Rooks State Kansas

Sec. 2 (Blk. Twp.) 10 (Sur. Rge.) 16W Map No.

Operator Stearns Pet.

Well No. 1 Farm Pfortmiller

Elev. \_\_\_\_\_ Location SW SW NE



330 Ft. From S Line NE

330 Ft. From W Line Quarter

Ist. Report DEC 10 1952

Completion \_\_\_\_\_

Remarks \_\_\_\_\_

Spudding Date \_\_\_\_\_

Drlg. Data Erway Pool

Cellar & pits

Map No. \_\_\_\_\_ Sec. 2 Twp. 10 R. 16W

Well No. 1 Pfortmiller

Dick Smith Company

**CORRECTION**

Contractor

SWSW NE

SECTION PLAT

\_\_\_\_\_ Ft. from N. Line

330 Ft. from S. Line

\_\_\_\_\_ Ft. from E. Line

330 Ft. from W. Line

		o	

Rooks County

Location \_\_\_\_\_

Rig up \_\_\_\_\_

Drilling and Remarks:

Reported  
Stearns Pet.

RECORD

Cased \_\_\_\_\_ in., \_\_\_\_\_ ft.

Sand \_\_\_\_\_

Gas \_\_\_\_\_

Oil \_\_\_\_\_

Total Depth \_\_\_\_\_

PRODUCTION

1st 24 hrs. Nat. \_\_\_\_\_

1st 24 hrs. after shot \_\_\_\_\_

Gas \_\_\_\_\_ Cu. Ft.

Dry Hole \_\_\_\_\_

Abandoned \_\_\_\_\_

Date

FEB 25 1953<sub>19</sub>

J. G. McGEHEE

Scout

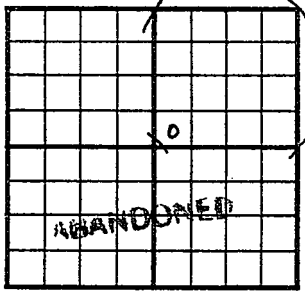
County Rooks State Kansas

Sec. 2 (Blk. Twp.) 10 (Sur. Rge.) 16W Map No.

Operator Dick Smith

Well No. 1 Farm Pfortmiller

Elev. 1988 Location SW SW NE



330 Ft. From S Line NE

330 Ft. From W Line Quarter

1st. Report

Completion MAR 4 1953

Remarks Erway Pool

Spudding Date

Drlg. Data D & A TD 3491

8" @ 126 Heeb. 3085 Tor. 3102

Lens. 3128 Cong. 3385 ReArb. 3477

TD 3491 5" @ 3418 23/ 3373-79 1000 A

12/ 3354-58 SP 3346 60/ 3313-28

2 goph 1000 A - S/ 1 boph. 5 hr. 2000 A

PB 3307 12/ 3298-3302 3 go 1 gwph

1000 A CO. to 3307 21 go 7 gwph

PB 3275 24/ 3246-50 24/ 3237-42 1000 A

1 bwph PB 3230 24/ 3209-15 500 A

7 gwph PB 3200 24/ 3186-90 24/ 3174-

78 35/ 3164-72 1500 A 2 bw 4 goph

PB 3158 24/ 3144-48 24/ 3132-36

1000 A 12 goph 1000 A 16 goph

PB 3125 60/ 3107-20 2000 A. 7 go

Dirly. Data

4 gwph PB 3085 48/ 3066-74 1000 A

3 go 21 gwph

_____	Misc.
_____	Piece Map
_____	France Map
_____	Tracings
_____	Land Wall Map
_____	Land Small Map
_____	Scout Cards

*MS*

MAR 11 1953