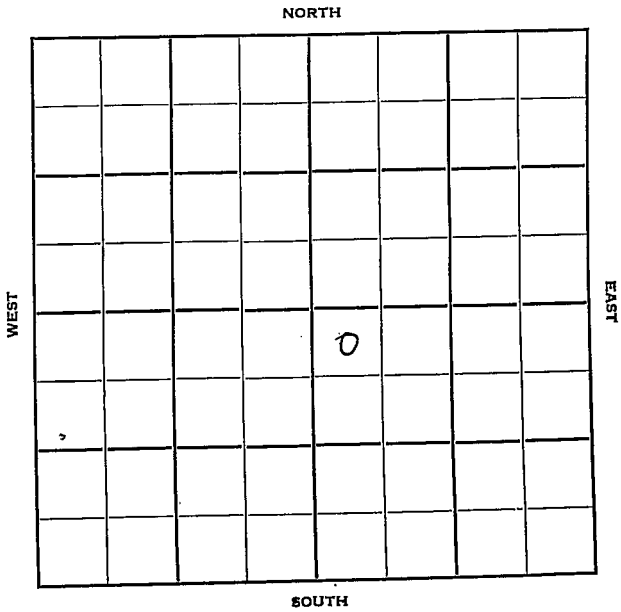


Section 2 Township 10 Range 21W

Well No. #1 McGlellan

Company Jones-Shelborne & Farmer



Sec. 2 Twp. 10 R. 21W

Well No. #1 McClellan Farm

Jones - Shelborne & Farmer Company

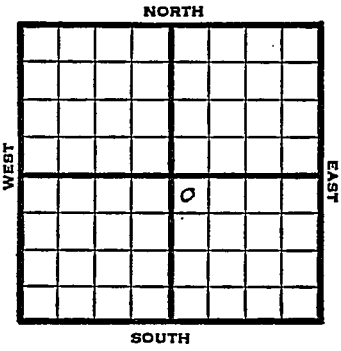
Jones, Shelborne & Farmer Cont. Contractor
SE DeYoung

330' Ft. from N. Line

_____ Ft. from S. Line

_____ Ft. from E. Line

330' Ft. from W. Line



NW NW SE

1950

Elev 2283

REPORT

6/21

Location

10/4

Anhy 1750

Lans 3538

B KC 3773

Arb 3819-26

5" @ 3819

TD 3826

FU 2500' oil in 30 min

Comp. Depthograph Pot. 3000 bopd

Completed

COMPLETED

Map No. _____ Sec. 2 Twp. 10 R. 21WWell No. 1 McClellanJones - Shelborne & Farmer Company

Contractor

NW NT SE

330 Ft. from N. Line

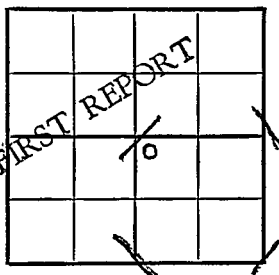
_____ Ft. from S. Line

_____ Ft. from E. Line

330 Ft. from W. Line

Graham County

SECTION PLAT

Location X

Rig up _____

Drilling and Remarks:

RECORD

Cased _____ in., _____ ft.

Sand _____

Gas _____

Oil _____

Total Depth _____

PRODUCTION

1st 24 hrs. Nat. _____

1st 24 hrs. after shot _____

Gas _____ Cu. Ft.

Dry Hole _____

Abandoned _____

Date

JUN 21 1950 19 J. E. TYRA Scout

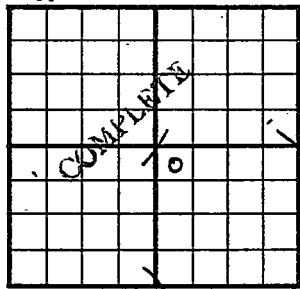
County Graham State Kansas

Sec. 2 (Blk. 10) (Sur. 21W) Map No.

Operator Jones, Shelborne & Farmer

Well No. 1 Farm McClellan

Elev. 2283 Location NW NW SE



330 Ft. From N Line SE

330 Ft. From W Line Quarter

1st. Report

Completion OCT 4 1950

Remarks SE DeYoung Pool

Jones, Shelborne & Farmer

Cont

Spudding Date

Drlg. Data Oil well TD 3826

Anhy 1750 Lans. 3538 B KC 3773

Arb. 3819-26 5" @ 3819 TD 3826

FU 2500" oil in 30 min.

Comp. Depthograph pot. 3000 bopd