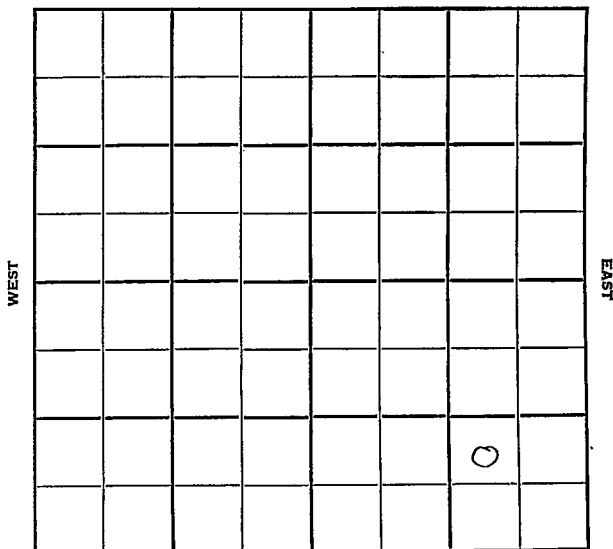


Section 2 Township 10 Range 21W

Well No. #4 McClellan

Company Jones, Shelborne & Farmer

NORTH



SOUTH

WEST

EAST

Sec. 2 Twp. 10 R. 21W

Well No. #4 McClellan Farm

Jones, Shelborne & Farmer Company

J-S-F - Contr. Contractor
Cooper Pool

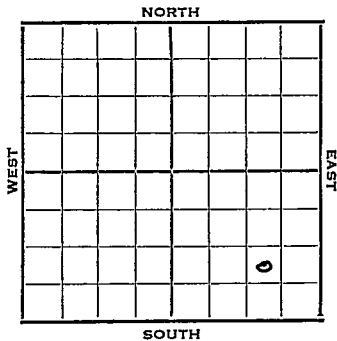
Ft. from N. Line

990' Ft. from S. Line

990' Ft. from E. Line

Ft. from W. Line

NW SE SE



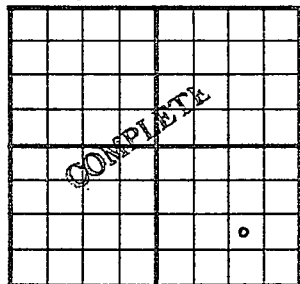
1951 Elev. 2276' REPORT

12/12 8" @ 165
WOC

1952
2/6 Oil Well TD 3830
8" @ 165
Anhy 1741 Heeb. 3491
Lans. 3520
DST 3734-39 open 1 hr. rec. 30! mud
Arb. 3824 5" @ 3825
TD 3830 500 A S/ 20 BOPH
Comp. 170 BOPD

COMPLETED

County Graham State Kansas
 Sec. 2 (Blk.) 10 (Sur.) 21W Map No.
 Operator Jones, Shelborne & Farmer
 Well No. 4 Farm McClellan
 Elev. 2276 Location NW SE SE



990 Ft. From S Line SE
990 Ft. From E Line Quarter

1st. Report

Completion FEB 6 1952

Remarks Cooper Pool

J-S-F - Contr.

Spudding Date

Drlg. Data Oil well TD 3830

8" @ 165 Anhy 1741 Heeb. 3491

Lans. 3520 DST 3734-39 open 1 hr.

Rec. 30' mud Arb. 3824 5" @ 3825

TD 3830 500 A S/ 20 boph

Comp. 170 bopd

J. G. McGEHEE