

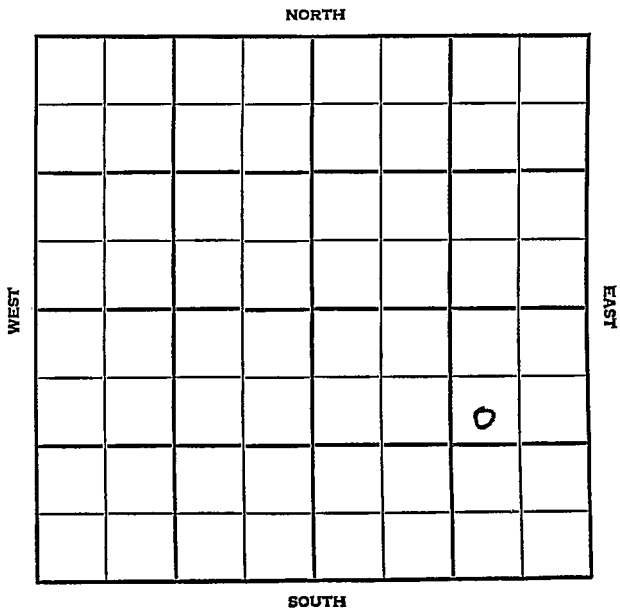
DX 78-1

Graham KANSAS

Section 20 Township 10 Range 23W

Well No. 3 G. R. Dorman

Company Stanolind



HOT FILE

Graham

KANSAS

SEC.	TWP.	R.
20	10.	23 W

WELL NO. # 3 G. R. Dorman FARM

COMPANY Stanolind

CONTRACTOR Transit

Happy Pool

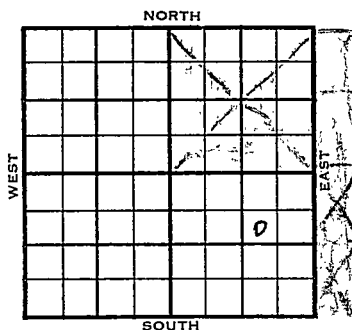
990 Ft. from N. Line

Ft. from S. Line

990 Ft. from E. Line

Ft. from W. Line

SW NE SE



1954	ELEVATION	REPORT
	2420'	

10/6 Location

11/10 Spud 10-5-54 - Oil Well

TD 3940'

Anhy 1968'

8" @ 200'

Heeb 3642', ⁴/₇ Lans 3677'

TD 3940'

5" @ 3935'

CO to 3909'

12/3895-98', 5 gw 2 $\frac{1}{2}$ hrs.

SP 3885'

20/3859-64, S/13 $\frac{1}{2}$ boph 5 hrs.

32/3842-50, S/13 boph 2000A

S/16 boph 4 hrs.

C omp. 3000 bopd

COMPLETED

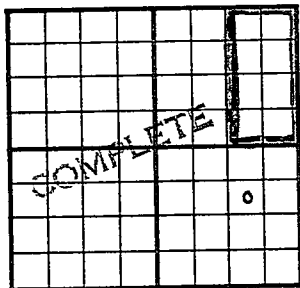
County **Graham** State **Kansas**

Sec. **20** (Blk.) **10** (Sur. Rge.) **23W** Map No.

Operator **Stanolind**

Well No. **3** Farm **G. R. Dorman**

Elev. **2420** Location **SW NE SE**



990 Ft. From **N** Line **SE**

990 Ft. From **E** Line **Quarter**

1st. Report

Completion **OV 1 0 1954**

Remarks **Happy Pool**

Transit - Contr.

Spudding Date **10-5-54**

Drig. Data **Oil well TD 3940**

Anhy 1968 8" @ 200 Heeb.3642

Lans. 3677 TD 3940 5" @ 3935

CO to 3909 12/ 3895-98 5 gw 2½ hr.

SP 3885 20/ 3859-64 S/ 13½ boph 5 hr.

32/ 3842-50 S/ 13 boph 2000 A

S/ 16 boph 4 hr. Comp. 3000 bopd

FABEN GILSTRAP