

O.W.W.O.

FORM 51 5M 11-44 PETROL

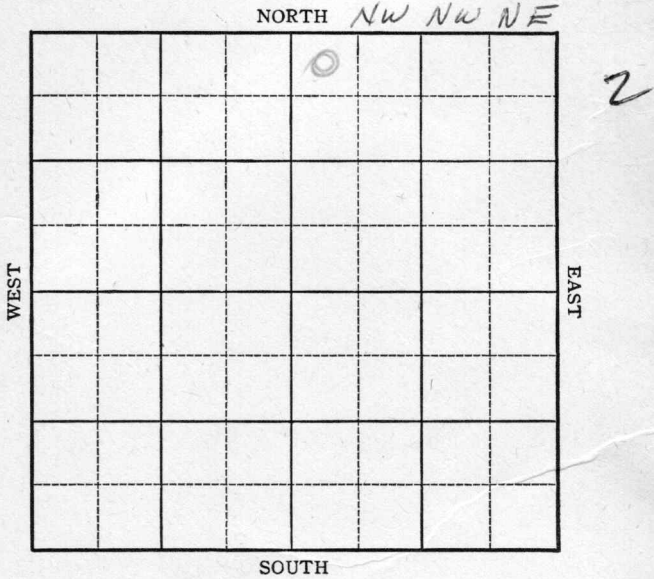
KANSAS

Rooks county

Section 20 Township 10 Range 18W

Well No. 2 ~~#1~~, Ordway "E"

Company Ingling & Huber *Ravis Bros.*



Sec. 20 Twp. 10 R. 18W

Well No. #1 Ordway Farm
Ingling & Huber Company

Wildcat

330 Ft. from N. Line

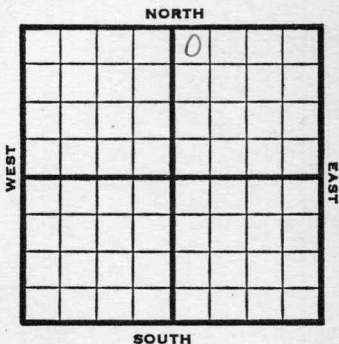
Ft. from S. Line

Ft. from E. Line

330

Ft. from W. Line

NW NE



1946

Elev. 2168

REPORT

4/3 13" @ 120' WOC

4/10 Anhy 1390

Drlg 2630

4/16 Topeka 3153

Drlg 3335

4/24 Lans 3408

Cong 3721

Simp 3787

Arb. 3815

TD 3835'

ABANDONED

KANSAS

Kansas Pool Name Wildcat

Map No. 64 Sec. 20 Twp. 10 R. 18W

Well No. 1 Ordway

Ingling & Huber Company

ABANDONED Contractor

NW NE

E. 12168
SECTION PLAT

330 Ft. from N. Line

_____ Ft. from S. Line

_____ Ft. from E. Line

330 Ft. from W. Line

		6	

Rooks County

Location _____

Rig up _____

Drilling and Remarks:

Lane 3408

Cong 3721

Bray 3787

Cart 3875

RECORD

Cased _____ in., _____ ft.

Sand _____

Gas _____

Oil _____

Total Depth 3835

PRODUCTION

1st 24 hrs. Nat. _____

1st 24 hrs. after shot _____

Gas _____ Cu. Ft.

Dry Hole _____

Abandoned _____

Date

APR 24 1946 19 _____

S. J. LEWIS Scout

KANSAS

Kansas Pool Name Wildcat

Map No. 64 Sec. 20 Twp. 10 R. 18W

Well No. 1 Ordway

Ingling & Huber Company

FIRST REPORT Contractor

NW NE


SECTION PLAT

330 Ft. from N. Line

_____ Ft. from S. Line

_____ Ft. from E. Line

330 Ft. from W. Line



Rooks County

Location _____

Rig up _____

Drilling and Remarks:

13" @ 120' WOC

RECORD

Cased _____ in., _____ ft.

Sand _____

Gas _____

Oil _____

Total Depth _____

PRODUCTION

1st 24 hrs. Nat. _____

1st 24 hrs. after shot _____

Gas _____ Cu. Ft.

Dry Hole _____

Abandoned _____

Date

APR 3 1946 19

S. J. LEWIS

Scout

~~Top X~~ ~~Pool~~ ~~Williams~~
~~St. Williams~~ ~~Pool~~ ~~X~~

O.W.W.O.

S-513-B

County Rooks Elev. _____
 Sec. 20 Twp. 10 Rge. 16W
 Company Davis Bros. (was Ingling & Parker)
 Farm Name Ordway "E" No. 2

TOPS	DEPTH	LOG	DATUM
Anh.	<u>1320</u>		
Tp.	<u>3423</u>		
H.	<u>3371</u>		
Tr.			
Dg.			
B.L.			
L.	<u>3408</u>		
K.C.			
B.K.C.			
Ce.			
C.	<u>3721</u>		
M.			
M.			
K.			
Mz.			
Mq.			
V.			
S.	<u>3787</u>		
S.			
A.	<u>3815</u>		
R.			
Pf.			
G.			
T.D.	<u>OTD 3835</u>		

Loc. in Sec. _____
 NW NW NE
 OWWO
 O.W.W.O.
 Geol. _____
 Contr. _____
 Transit
 Pool _____
 SE Williams



Date Comm. _____
13" @ 120 DD 3842 5" @ 3820/175

Co.
Lse.
No.
Sec.
T.
R.

Twp. _____ Pool Williams

O.W.W.O. Facet. _____

S-513-B

County Rooks Elev. 2170' 2172' RB
 Sec. 20 Twp. 10 Rge. 18W
 Company Davis Bros. (was Ingling & Parker)
 Farm Name Ordway "E" No. 2

TOPS	DEPTH	LOG	DATUM
Anh.	1390		
Tp.	3753	3158	
H.	3371	3377	
Tr.		3399	
Dg.			
B.L.			
L.	3108	3420	
K.C.			
B.K.C.			
Ce.			
C.	3721		
M.			
M.			
K.			
Mz.			
Ma.			
V.			
S.	3787		
S.			
A.	3815		
R.			
Pf.			
G.			
T.D.	3835	3779	

Loc. in Sec. _____

NW NW NE

O.W.W.O.

Geol. _____

Contr. _____

Transit

Pool _____

SE Williams

	0	
	JUL 16 58	
COMPLETE		

Date Comm. _____

13" @ 120 DD 3812 5" @ 3820/175
 JUN 18 '58 JUN 25 '58 Co 3680 24/3666-70
 55 b/w (1/2) m Ld @ 1/3 B FPH
 50% oil PB 3650 18/3634 1/2
 -38 1/2 @ 2 1/2 B FPH 3 hrs 40% oil
 JUN 2 '58 (1/2) FU 700' fld NT
 @ 2 BOPH + t-w @ 3 1/2 B FPH
 25% oil 9 hrs Co 3680 @ 3 1/2
 B FPH 25% oil 4 hrs POP
 P10 BOPD + 30 BWPD