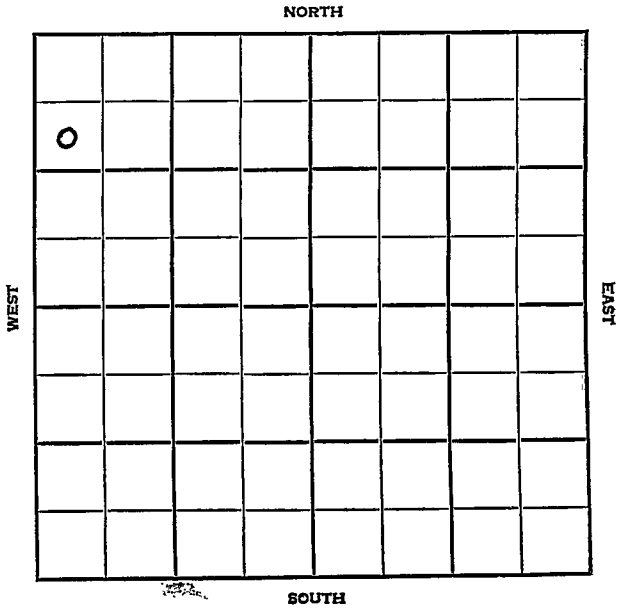


Graham KANSAS

DX 78-1

Section 21 Township 10 Range 23W  
Well No. 3Brown  
Company Imperial Drlg.





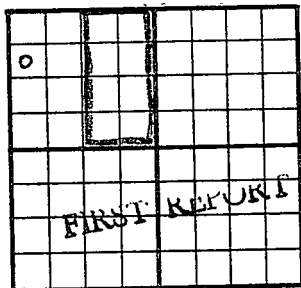
County **Graham** State **Kansas**

Sec. **21** (Blk. Twp.) **10** (Sur. Rge.) **23W** Map No.

Operator **Imperial Drlg.**

Well No. **3** Farm **Brown**

Elev. **2370** Location **SW NW NW**



**990** Ft. From **N** Line **NW**

**330** Ft. From **W** Line **Quarter**

1st. Report **JUL 28 1954**

Completion

Remarks

**Imperial - Contr.**

Spudding Date **7-21-54**

**Happy Pool**

Drlg. Data

**8" @ 221 drlg. 2592**

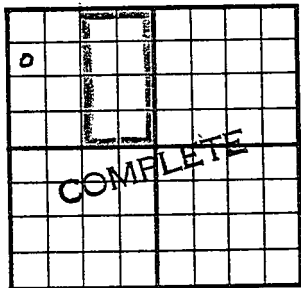
County Graham State Kansas

Sec. 21 (Blk. 10) (Sur. 23W) (Twp. 10) (Rge. 23W) Map No.

Operator Imperial Drlg.

Well No. 3 Farm Brown

Elev. 2370 Location SW NW NW



990 Ft. From N Line NW

330 Ft. From W Line Quarter

1st. Report Jul 28 1954

Completion SEP 29 1954

Remarks

Imperial - Contr.

Spudding Date 7-21-54

Drlg. Data Oil well TD 3870 Happy Pool

8" @ 221 Heeb. 3608 Lans. 3642

DST 3796-3814 open 1/2 hr. Rec. 4' mud

0# DST 3821-34 open 1 hr. Rec. 2820'

gas 192' gco 810# TD 3870

5" @ 3870 CO to 3863 8/ 3823-25

S/ 1 boph 8 hr. 300 A S/ 6 bo 1 bwph

Comp. BHB 262 bopd 5% wtr.

FABEN GILSTRAP