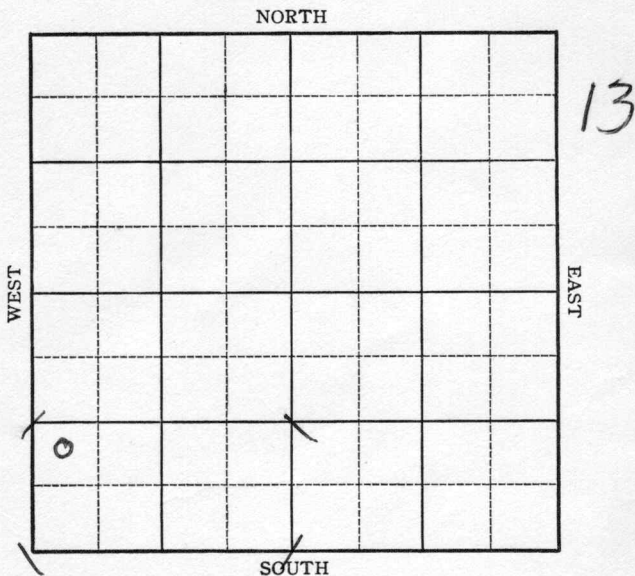


Section 21 Township 10 Range 18-W

Well No. 1 Hancock Life Ins.

Company Duwe - Farris et al
~~Colonial Oil et al~~



Sec. 21 Twp. 10 R. 18-7

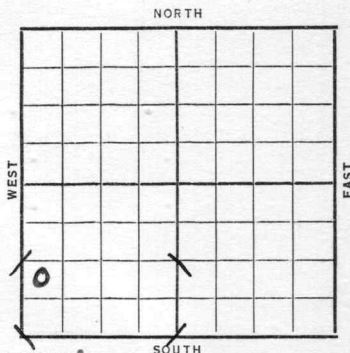
Well No. #1 Hancock Life Ins. Farm
Duwe & Farris et al
Colonial Oil et al Company

_____ Ft. from N. Line

990 Ft. from S. Line

_____ Ft. from E. Line

330 Ft. from W. Line



Wildcat test. Elev. 2066'.

Date	REPORT
1937	
12/8	Mat'11
12/24	R. R.
12/30	"
1938	
1/7	"
1/14	"
1/20	"
1/28	R.U.R.
2/4	" "
2/11	12" @ 202'.
	WOC.
2/18	Anhy 1408'. Fort Riley 2190'.
	Drlg. 2646'.
2/26	Topeka 3058'. Dodge 3295'.
	Lans. 3328'. Drlg. 3390'.
	No shows.
3/4	Cong. 3575'. SD repairs.
3/11	Drlg. 3636'.
	OVER

1938

3/16 Simpp 3645'.

Arb. 3665'.

T.D. 3709'.

ABANDONED

2066

Map No. 64 Sec. 21 Twp. 10 R. 18W

Well No. 1 Hancock Life Ins.


Colonial Oil etal Company

Contractor

FIRST REPORT

SECTION PLAT

 NW SW SW
 Ft. from N. Line
990 Ft. from S. Line
 Ft. from E. Line
330 Ft. from W. Line



wildcat test 10

Location _____

Rig up _____

Drilling and Remarks:

Matl.

RECORD

Cased _____ in., _____ ft.

Sand _____

Gas _____

Oil _____

Total Depth _____

PRODUCTION

1st 24 hrs. Nat. _____

1st 24 hrs. after shot _____

Gas _____ Cu. Ft.

Dry Hole _____

Abandoned _____

Date

DEC 8 - 1937 19

H. D. Hatfield Scout

Rooks KANSAS

Map No. 64 Sec. 21 Twp. 10 R. 18^w

Well No. 1 - Hancock Life Ins

Duwe & Farris et al Company

(*Duwe*)

Contractor

CORRECTION


SECTION PLAT

_____ Ft. from N. Line

990 Ft. from S. Line

_____ Ft. from E. Line

330 Ft. from W. Line



Location _____

Rig up _____

Drilling and Remarks:

*first reported
as Colonial oil
Change to
above*

RECORD

Cased _____ in., _____ ft.

Sand _____

Gas _____

Oil _____

Total Depth _____

PRODUCTION

1st 24 hrs. Nat. _____

1st 24 hrs. after shot _____

Gas _____ Cu. Ft.

Dry Hole _____

Abandoned _____

Date

JAN 26 1938 19 H. D. Hatfield Scout

Map No. 64 Sec. 21 Twp. 10 R. 18W

Well No. 1 Hancock Life Ins.

Duwe & Farris etal Company

Contractor

ABANDONED

NW SW SW

SECTION PLAT

_____ Ft. from N. Line

990 Ft. from S. Line

_____ Ft. from E. Line

330 Ft. from W. Line

0			

Location _____

Rig up _____

Drilling and Remarks:

DVA

RECORD

Cased simp in., 3645 ft.

Sand Arb 3665

Gas _____

Oil _____

Total Depth 3709

PRODUCTION

1st 24 hrs. Nat. _____

1st 24 hrs. after shot _____

Gas _____ Cu. Ft.

Dry Hole _____

Abandoned _____

Date

MAR 16 1938

19

H. D. Hatfield

Scout