

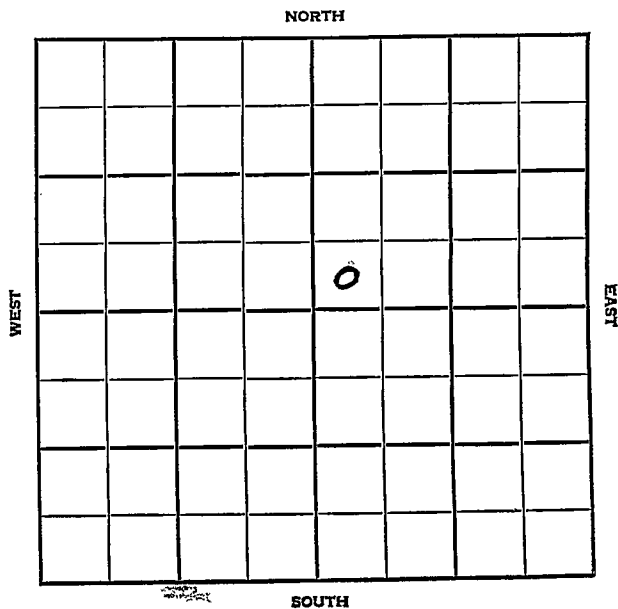
Rooks KANSAS

DX 78-1

Section 21 Township 10 Range 18W

Well No. 1 Ordway

Company E. K. Carey



Rooks KANSAS

SEC.	TWP.	R.
21	10	18W

WELL NO. **1 Ordway** FARM

COMPANY **E. K. Carey**

CONTRACTOR

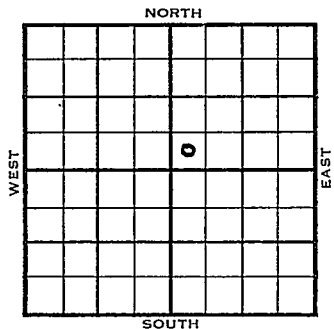
**Wildcat**

\_\_\_\_\_ Ft. from N. Line

**330** \_\_\_\_\_ Ft. from S. Line

\_\_\_\_\_ Ft. from E. Line

**330** \_\_\_\_\_ Ft. from W. Line



SW SW NE  
Mid-States FO

1954	ELEVATION 2127	REPORT
------	-------------------	--------

7/28 M I R

8/18 Spud 8-2-54  
D&A  
TD 3730'  
8" @ 220'  
Top 3114', Heeb 3329', Tor 3347',  
Lans 3369', Cong. 3630'  
DST 3517-78, opn 1½ hrs., rec. 100'  
gas, 150' vso & gcm, 60' muddy wtr.,  
1110#  
DST 3580-3630', opn 1 hr., rec. 275'  
gassy mud, 1570#  
TD 3730'  
D&A

**ABANDONED**



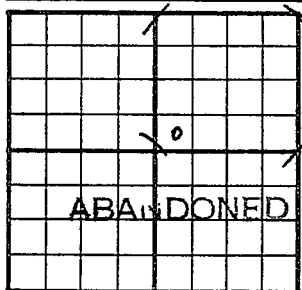
County Rooks State Kansas

Sec. 21 (Blk. 10) (Sur. Rge.) 18W Map No.

Operator E. K. Carey

Well No. 1 Farm Ordway

Elev. 2127 Location SWSW NE



330 Ft. From S Line NE

330 Ft. From W Line Quarter

Ist. Report

Completion AUG 18 1954

Remarks Wildcat

Spudding Date 8-2-54

Drilg. Data D & A TD 3730

8" @ 220 Top. 3114 Heeb. 3329

Tor. 3347 Lans. 3369 Cong. 3630

DST 3517-78 open 1 1/2 hr. Rec. 100' gas

150' vso & gcm 60' muddy wtr. 1110#

DST 3580-3630 open 1 hr. Rec. 275' gassy

mud 1570# TD 3730

D+A

FABEN GILSTRAP