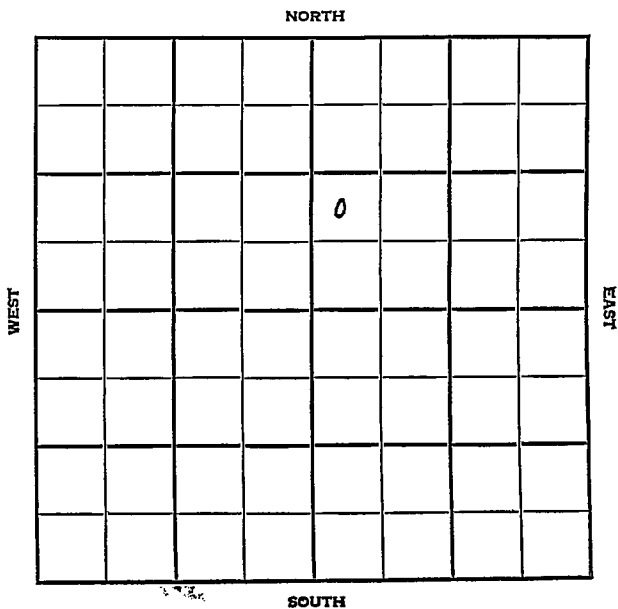


Section 22 Township 10 Range 17W

Well No. #1 Bice

Company Coppinger.



Rooks

KANSAS

SEC.	TWP.	R.
22	10	17 W

WELL NO.

#-1 Bice

FARM

COMPANY

Coppinger

CONTRACTOR

Wildcat

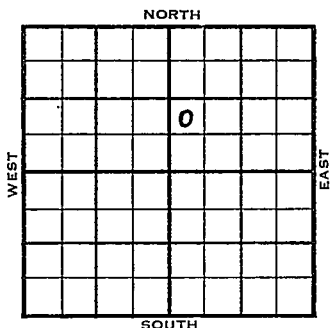
_____ Ft. from N. Line

990 _____ Ft. from S. Line

_____ Ft. from E. Line

330 _____ Ft. from W. Line

NW SW NE



Atl. FO & DHM

	ELEVATION	REPORT
1955	2075'	
2/23		Spud 2-13-55 Anhy 1335' 8" @ 192' Heeb 3253' Lans 3294' Drlg. 3371'
3/2		Spud 2-13-55 D & A TD 3702' Anhy 1335' 8" @ 192' Heeb 3253' Lans 3294' B KC 3516' Marm 3526' Ch. Cong. 3577' DST 3578'-3603' opn 2 hr, rec 100' Mud 800# Simp 3638' Arb. 3696' TD 3702' D & A
		ABANDONED


County **Rooks** State **Kansas**

Sec. **22** (Blk. Twp.) **10** (Sur. Rge.) **17W** Map No.

Operator **Coppinger**

Well No. **1** Farm **Bice**

Elev. Location **NW SW NE**



990 Ft. From **S** Line **NE**

330 Ft. From **W** Line Quarter

Ist. Report **FEB 23 1955**

Completion

Remarks **Atl. FO & DEM**

Spudding Date **2-13-55**

Drlg. Data **Wildcat**

Anhy 1335 8" @ 192 Heeb. 3253

Lans. 3294 drlg. 3371

FABEN GILSTRAP

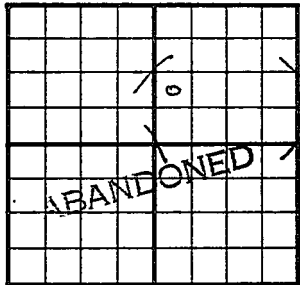
County Rooks State Kansas

Sec. 22 (Blk. 10) (Sur. 17W) Map No.

Operator Coppinger

Well No. 1 Farm Bice

Elev. 2075 Location NW SW NE



990 Ft. From S Line NE

330 Ft. From W Line Quarter

Ist. Report

Completion MAR 2 1955

Remarks Wildcat

Spudding Date 2-13-55

Drig. Data D & A TD 3702

Anhy 1335 8" @ 192 Heeb. 3253

Lans. 3294 B KC 3516 Marm. 3526

Ch. Cong. 3577 DST 3578-3603 open 2 hr.

Rec. 100' mud 800# Simp. 3638

Arb. 3696 TD 3702

D & A

FABEN GILSTRAP