


Section 23 Township 10 Range 18W

Well No. #1 Shepard

Company Aylward Prod.

Wildcat

NORTH



WEST

EAST

SOUTH

KANSAS

Rooks

Sec. 23 Twp. 10 R. 19-11

Well No. 1 Shepard Farm

Aylward Prod. Company

Wildcat

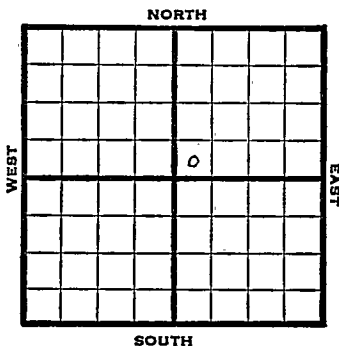
Ft. from N. Line

330' Ft. from S. Line

Ft. from E. Line

330' Ft. from W. Line

SW NE



1947	Elv. 2143'	REPORT
10/29	Loc.	
11/5	RUR	3891
11/12	Surface hole.	2143
, 11/25	Lansing 3365 3686 3891 in Cong. TD 3891	<u>1748</u>
	ABANDONED	

Map No. _____ Sec. 23 Twp. 10 R. 18W

Well No. 1 Shepard

Aylward Prod. Company

FIRST REPORT Contractor

SW NE

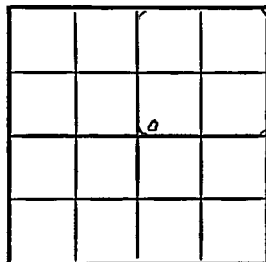
SECTION PLAT

_____ Ft. from N. Line

330 Ft. from S. Line

_____ Ft. from E. Line

330 Ft. from W. Line



Rooks County

Location X

Rig up _____

Drilling and Remarks:

RECORD

Cased _____ in, _____ ft.

Sand _____

Gas _____

Oil _____

Total Depth _____

PRODUCTION

1st 24 hrs. Nat. _____

1st 24 hrs. after shot _____

Gas _____ Cu. Ft.

Dry Hole _____

Abandoned _____

Date

OCT 29 1947 19

S. J. LEWIS Scout

