

## KANSAS DRILLERS LOG

S. 24 T. 10 R. 24W E  
W  
Loc. 440' FISL 440' FNI SE

Operator Don E. Pratt

**Address** P. O. Box 370 Hays, Kansas 67601

Well No.	Lease Name
#3	Page

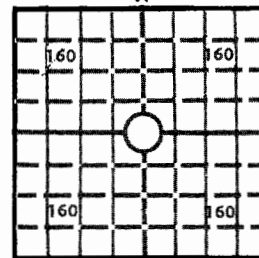
Footage	Location
440'	fr. South 440' fr. West line
	feet from (N) (S) line feet from (E) (W) line

Principal Contractor	Geologist
Murfin Drilling Co..	J.R. Green

Spud Date	Total Depth	P.B.T.D.
5-30-74	3960	

Date Completed	Oil Purchaser
6-6-74	none (dry hole)

**640 Acres**  
**N**



**Locate well correctly**

Elev.: Gr. 2390

DF 2392 KB 2394

## CASING RECORD

**Report of all strings set — surface, intermediate, production, etc.**

Purpose of string	Size hole drilled	Size casing set (in O.D.)	Weight lbs/ft.	Setting depth	Type cement	Sacks	Type and percent additives
Surface	12½"	8 5/8"	20#	166'	fast set	150	

## LINER RECORD

## PERFORATION RECORD

Top, ft.	Bottom, ft.	Sacks cement	Shots per ft.	Size & type	Depth interval
TUBING RECORD					
Size	Setting depth	Packer set at			



## ACID, FRACTURE, SHOT, CEMENT SQUEEZE RECORD

Amount and kind of material used	Depth interval treated

## INITIAL PRODUCTION

Date of first production		Producing method (flowing, pumping, gas lift, etc.)			
<b>RATE OF PRODUCTION PER 24 HOURS</b>	<b>Oil</b>  <div>bbbls.</div>	<b>Gas</b>  <div>MCF</div>	<b>Water</b>  <div>bbbls.</div>	<b>Gas-oil ratio</b>  <div>CFPB</div>	
Disposition of gas (vented, used on lease or sold)			Producing interval (s)		

**INSTRUCTIONS:** As provided in KCC Rule 82-2-125, within 90 days after completion of a well, one completed copy of this Drillers Log shall be transmitted to the State Geological Survey of Kansas, 4150 Monroe Street, Wichita, Kansas 67209. Copies of this form are available from the Conservation Division, State Corporation Commission, 3830 So. Meridian (P.O. Box 17027), Wichita, Kansas 66217. Phone AC 316-522-2206. If confidential custody is desired, please note Rule 82-2-125. Drillers Logs will be on open file in the Oil and Gas Division, State Geological Survey of Kansas, Lawrence, Kansas 66044.

Operator <b>Don E. Pratt Oil Operations</b>		DESIGNATE TYPE OF COMP.: OIL, GAS, DRY HOLE, SWDW, ETC.: <b>Dry hole</b>	
Well No. <b>3</b>	Lease Name <b>Page</b>		
S <u>    </u> T <u>    </u> R <u>    </u> E <u>    </u> W <u>    </u>			
<b>WELL LOG</b>		SHOW GEOLOGICAL MARKERS, LOGS RUN, OR OTHER DESCRIPTIVE INFORMATION.	
Show all important zones of porosity and contents thereof; cored intervals, and all drill-stem tests, including depth interval tested, cushion used, time tool open, flowing and shut-in pressures, and recoveries.			
FORMATION DESCRIPTION, CONTENTS, ETC.	TOP	BOTTOM	NAME
<p>See copy of Geological report attached.</p> <div style="text-align: center; margin-top: 200px;">  </div>			
USE ADDITIONAL SHEETS, IF NECESSARY, TO COMPLETE WELL RECORD.			
Date Received	<div style="text-align: right;">   <b>Don E. Pratt</b>            Signature         </div>		
	<div style="text-align: right;"> <b>Operator</b>            Title  <b>6-15-74</b>            Date         </div>		

00062

COMPANY Don E. Pratt

FARM Page

NO. 3

RID. NO. 15

TOTAL DEPTH 3960'

COMM. 5-30-74

COMP. 6-5-74

CONTRACTOR Murfin Drilling Company

CASING

20	10
15	8 5/8" @ 164' w/150 sx
12	6
13	5

FIGURES INDICATE BOTTOM OF FORMATIONS

Surf. dirt & sand	0-100
Shale	100-166
Cement & shale	166-965
Shale & sand	965-1760
Red Bed	1760-2005
Anhydrite	2005-2044
Shale	2044-2900
Shale & lime	2900-3755
Lime	3755-3960
TD	3960

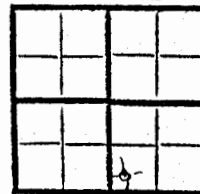
SMP TOPS

TOP	3495
HEEB	3712
TOR	3733
LKC	3746
RTD	3960

API # 15-065-20681

24-10-24W  
SEC. 24 T. 10S R. 24W  
LOC. 440' FSL & 440' FWL

COUNTY Graham  
KANSAS



ELEVATION 2394 KB

PRODUCTION D & A