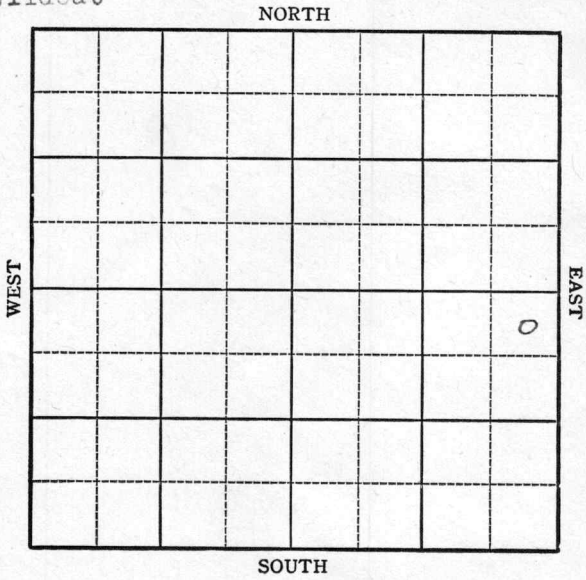


Section 25 Township 10 Range 21W

Well No. #1 White "B"

Company Bridgeport Oil

Wildcat



Sec. 25 Twp. 10 R. 21-W

Well No. #1, White "B" Farm

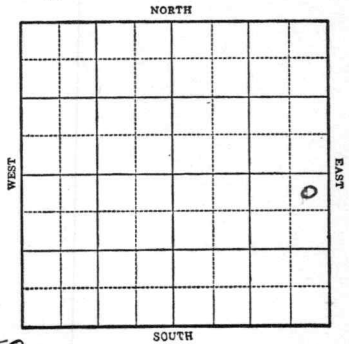
Bridgeport Oil Company

330 Ft. from N. Line

_____ Ft. from S. Line

330 Ft. from E. Line

_____ Ft. from W. Line



Elev. 2150

REPORT

1943
12/15

Surface Hole

12/22

8" @ 205
Anhy 1650
Drlg. 2215

12/29

Ft Riley 2350
Drlg. 3317'

1944

1-5

Lans 3432
Cong. 3719
Arb 3832

1/12

TD 3852 No shows SD
Arb 3832
TD 3852
No shows

ABANDONED

KANSAS

Map No. 45 Sec. 25 Twp. 10 R. 21W

Well No. 1 White "B"

Bridgeport Oil Company

FIRST REPORT Contractor

NE SE


SECTION PLAT

330 Ft. from N. Line

_____ Ft. from S. Line

330 Ft. from E. Line

_____ Ft. from W. Line



Wildcat

Location _____

Rig up _____

Drilling and Remarks:

Surface Hole

RECORD

Cased _____ in., _____ ft.

Sand _____

Gas _____

Oil _____

Total Depth _____

PRODUCTION

1st 24 hrs. Nat. _____

1st 24 hrs. after shot _____

Gas _____ Cu. Ft.

Dry Hole _____

Abandoned _____

Date

DEC 15 1943

19

S. J. LEWIS

Scout

KANSAS

Map No. 05 Sec. 25 Twp. 10 R. 21W

Well No. 1 White "B"

Bridgeport Oil Company

ABANDONED Contractor

NE SE


SECTION PLAT

330 Ft. from N. Line

_____ Ft. from S. Line

330 Ft. from E. Line

_____ Ft. from W. Line



Wild cat

Location _____

Rig up _____

Drilling and Remarks:

Per 3882
Noe how.

RECORD

Cased _____ in., _____ ft.

Sand _____

Gas _____

Oil _____

Total Depth 3852

PRODUCTION

1st 24 hrs. Nat. _____

1st 24 hrs. after shot _____

Gas _____ Cu. Ft.

Dry Hole _____

Abandoned _____

Date

JAN 12 1944 19 _____

S. J. LEWIS Scout