

State Geological Survey WICHITA, BRANCH

KANSAS DRILLERS LOG

IMPORTANT
Kans. Geo. Survey request
samples on this well.

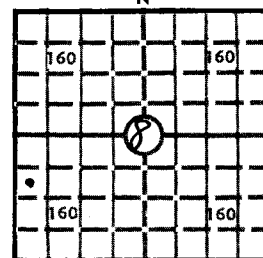
API No. 15 — 065 — 20,630
County Number

S. 8 T. 10 R. 25 ^N_W

Loc. SW NW SW

County Graham

640 Acres
N



Locate well correctly

Elev.: Gr. 2511

DF KB 2516

Operator

Okmar Oil Company

Address 1130 Vickers KSB&T Building
Wichita, Kansas

Well No.

#1

Lease Name

McGuire "C"

Footage Location

1650 feet from ~~XXX~~ (S) line 330 feet from KEX (W) line

Principal Contractor

Red Tiger Drilling

Geologist

Max S. Houston

Spud Date

October 4, 1973

Total Depth

4010

P.B.T.D.

Date Completed

October 24, 1973

Oil Purchaser

CASING RECORD

Report of all strings set — surface, intermediate, production, etc.

Purpose of string	Size hole drilled	Size casing set (in O.D.)	Weight lbs/ft.	Setting depth	Type cement	Sacks	Type and percent additives
Surface	12 $\frac{1}{2}$	8-5/8	24#	276	60/40 Pos.	185	2% Gel, 3% C.C.

LINER RECORD

PERFORATION RECORD

Top, ft.	Bottom, ft.	Sacks cement	Shots per ft.	Size & type	Depth interval

TUBING RECORD

Size	Setting depth	Packer set at			

ACID, FRACTURE, SHOT, CEMENT SQUEEZE RECORD

Amount and kind of material used	Depth interval treated

INITIAL PRODUCTION

Date of first production		Producing method (flowing, pumping, gas lift, etc.)			
RATE OF PRODUCTION PER 24 HOURS		Oil	Gas	Water	Gas-oil ratio
		bbls.	MCF	bbls.	CFPB
Disposition of gas (vented, used on lease or sold)			Producing interval (s)		

INSTRUCTIONS: As provided in KCC Rule 82-2-125, within 90 days after completion of a well, one completed copy of this Drillers Log shall be transmitted to the State Geological Survey of Kansas, 4150 Monroe Street, Wichita, Kansas 67209. Copies of this form are available from the Conservation Division, State Corporation Commission, 3830 So. Meridian (P.O. Box 17027), Wichita, Kansas 66217. Phone AC 316-522-2206. If confidential custody is desired, please note Rule 82-2-125. Drillers Logs will be on open file in the Oil and Gas Division, State Geological Survey of Kansas, Lawrence, Kansas 66044.

Operator Okmar Oil Company		DESIGNATE TYPE OF COMP.: OIL, GAS, DRY HOLE, SWDW, ETC.: Dry Hole
Well No. 1	Lease Name McGuire "C"	
S 8 T 10S R 25 ^{XX} W		



WELL LOG

Show all important zones of porosity and contents thereof; cored intervals, and all drill-stem tests, including depth interval tested, cushion used, time tool open, flowing and shut-in pressures, and recoveries.

SHOW GEOLOGICAL MARKERS, LOGS RUN, OR OTHER DESCRIPTIVE INFORMATION.

FORMATION DESCRIPTION, CONTENTS, ETC.	TOP	BOTTOM	NAME	DEPTH
#1 45/45/45/45 Rec. 1400' SOCMSW 889/924 213/889	3744	3790	Anhydrite	2127
			Heebner	3736
			Lansing	3776
#2 45/45/60/60 weak blow Rec. 80' SOCM 951/936 31/40	3794	3814	B. K. C.	4007
#3 45/45/60/60 Rec. 120' SOCMW 813/764 70/111	3813	3862		
#4 30/30/30/30 No blow Rec. 45' SOCM 72/72 35/71	3860	3905		
#5 45/45/45/45 Rec. 90' SOCMW 889/818 44/71 71/84	3892	3945		
#6 45/45/45/45 Rec. 20' SOCM 80/58 35/35	3941	3998		

USE ADDITIONAL SHEETS, IF NECESSARY, TO COMPLETE WELL RECORD.

	 Signature
	Max S. Houston - Geologist Title
	January 25, 1974 Date

2118L

8-10-25W

DRILLERS LOG

No. 1 McGuire "C"

CASING RECORD:

8-5/8" @ 276'
w/185 sx cement

TOTAL DEPTH: 4,010'

COMPANY: Okmar Oil Company

CONTRACTOR: Red Tiger Drilling Co.

COMMENCED: October 4, 1973

COMPLETED: October 24, 1973

DESCRIPTION:

SW NW SW
8-10S-25W
Graham County,
Kansas

ELEVATION:

FORMATION

FROM

TO

Shale	0	625
Shale & Clay	625	1270
Shale	1270	1725
Sand	1725	1900
Shale	1900	2127
Anhydrite	2127	2177
Shale	2177	2735
Shale & Shells	2735	2955
Shale & Lime	2955	3790
Lime	3790	3815
Lime & Shale	3815	3862
Lime	3862	4010

REMARKS

Pipe Stuck @ 3556'.
Washed Over.

I certify that this is a true and correct copy of the above log to the best of my knowledge.

RED TIGER DRILLING COMPANY

Linda H. Dickens
Linda H. Dickens

Subscribed and sworn to before me this 13th day of November, 1973.

Linda C. Mowrey
Notary Public