

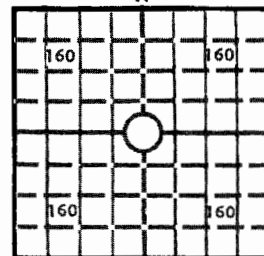
Geological Survey
WICHITA, BRANCH
KANSAS DRILLERS LOG

S. 21 T. 10 R. 25 ^KW

Loc. NW NW SW

County Graham

640 Acres
N



Locate well correctly

Elev.: Gr. 2535

DF KB 2540

API No. 15 — 065 — 20,644
County Number

Operator

National Oil Co. & Amarex, Inc.

Address Suite 500--200 West Douglas
Wichita, Kansas

Well No.

#1

Lease Name

LaCerte

Footage Location

feet from (N) (S) line

feet from (E) (W) line

Principal Contractor

John O. Farmer, Inc

Geologist

Steve Powell

Spud Date

1-14-74

Total Depth

3845'

P.B.T.D.

Date Completed

1-21-74

Oil Purchaser

CASING RECORD

Report of all strings set — surface, intermediate, production, etc.

Purpose of string	Size hole drilled	Size casing set (in O.D.)	Weight lbs/ft.	Setting depth	Type cement	Sacks	Type and percent additives
		8-5/8"		203'		150	

LINER RECORD

PERFORATION RECORD

Top, ft.	Bottom, ft.	Sacks cement	Shots per ft.	Size & type	Depth interval

TUBING RECORD

Size	Setting depth	Packer set at			



ACID, FRACTURE, SHOT, CEMENT SQUEEZE RECORD

Amount and kind of material used	Depth interval treated

INITIAL PRODUCTION

Date of first production		Producing method (flowing, pumping, gas lift, etc.)			
RATE OF PRODUCTION PER 24 HOURS	Oil	Gas	Water	Gas-oil ratio	
	bbls.	MCF	bbls.	CFPB	
Disposition of gas (vented, used on lease or sold)			Producing interval (s)		

INSTRUCTIONS: As provided in KCC Rule 82-2-125, within 90 days after completion of a well, one completed copy of this Drillers Log shall be transmitted to the State Geological Survey of Kansas, 4150 Monroe Street, Wichita, Kansas 67209. Copies of this form are available from the Conservation Division, State Corporation Commission, 3830 So. Meridian (P.O. Box 17027), Wichita, Kansas 66217. Phone AC 316-522-2206. If confidential custody is desired, please note Rule 82-2-125. Drillers Logs will be on open file in the Oil and Gas Division, State Geological Survey of Kansas, Lawrence, Kansas 66044.

Operator National Oil Company		DESIGNATE TYPE OF COMP.: OIL, GAS, DRY HOLE, SWDW, ETC.: Dry Hole	
Well No. #1	Lease Name LaCerte		
S 21 T 10 S R 25 ^{EX} _W		NW NW SW	
WELL LOG		SHOW GEOLOGICAL MARKERS, LOGS RUN, OR OTHER DESCRIPTIVE INFORMATION.	
Show all important zones of porosity and contents thereof; cored intervals, and all drill-stem tests, including depth interval tested, cushion used, time tool open, flowing and shut-in pressures, and recoveries.			
FORMATION DESCRIPTION, CONTENTS, ETC.	TOP	BOTTOM	NAME DEPTH
No Drill Stem Tests			<u>Electric Log Tops</u> Anhydrite 2203 +337 Topeka 3607 -1067 Queen Hill 3711 -1171 Heebner 3824 -1284
USE ADDITIONAL SHEETS, IF NECESSARY, TO COMPLETE WELL RECORD.			
	<div style="text-align: center;">  Arden Ratzlaff <small>Signature</small> Kansas Exploration Manager <small>Title</small> February 25, 1974 <small>Date</small> </div>		

78520