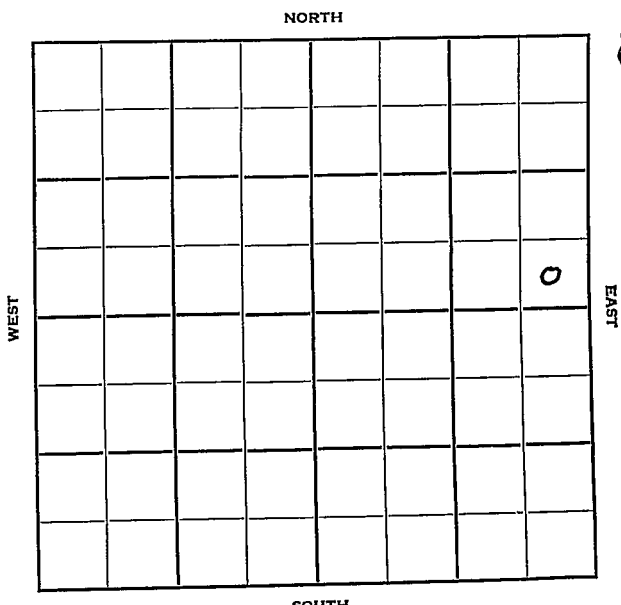


Section 26 Township 10 Range 21W

Well No. #1 C. E. Barber (A)

Company Anderson & Prichard



Sec. 26 Twp. 10 R. 21W

Well No. #1 G. E. Barber (A) Farm

Anderson & Prichard Company

Peel - Contr. Contractor
White

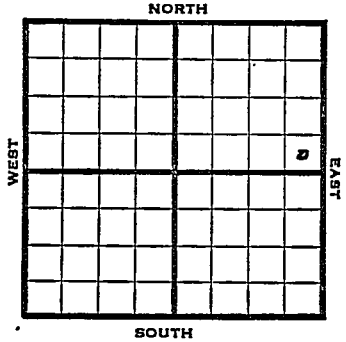
 Ft. from N. Line

330' Ft. from S. Line

330' Ft. from E. Line

 Ft. from W. Line

SE SE NE



1952

Elev. 2127'

REPORT

7/16

Location

7/23

8" @ 198' w/150 sks.

Anhy 1620'

Drlg. 2870'

7/30

Spud 7-15-52

D & A TD 3805' 8" @ 198

Anhy 1620' Heeb 3378' Lans. 3420'

Cong. 3708' Arb. 3791'

TD 3805' D & A

ABANDONED

County Graham State Kansas

Sec. 26 (Blk. Twp.) 10 (Sur. Rge.) 21W Map No.

Operator Anderson & Prichard

Well No. 1 Farm C. E. Barber (A)

Elev. _____ Location SE SE NE

330 Ft. From S Line NE

330 Ft. From E Line Quarter

1st. Report JUL 16 1952

Completion _____

Remarks _____

Peel - Contr.

Spudding Date _____

Drlg. Data White

Location

J. G. MCGEHEE

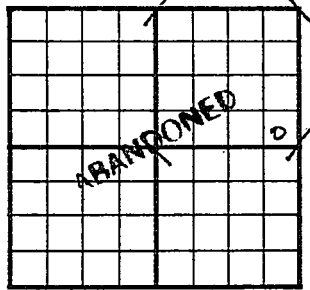
County Graham State Kansas

Sec. 26 (Blk. 10) (Sur. 21W) (Twp.) (Rge.) Map No.

Operator Anderson-Prichard

Well No. 1 Farm C. E. Barber "A"

Elev. 2127 Location SE SE NE



330 Ft. From S Line NE
330 Ft. From E Line Quarter

1st. Report

Completion JUL 30 1952

Remarks White Pool

Peel - Contr.

Spudding Date 7-15-52

Drlg. Data D & A TD 3805

8" @ 198 Anyy 1620 Heeb. 3378

Lans. 3420 Cong. 3708 Arb. 3791

TD 3805

D & A