

Ottawa

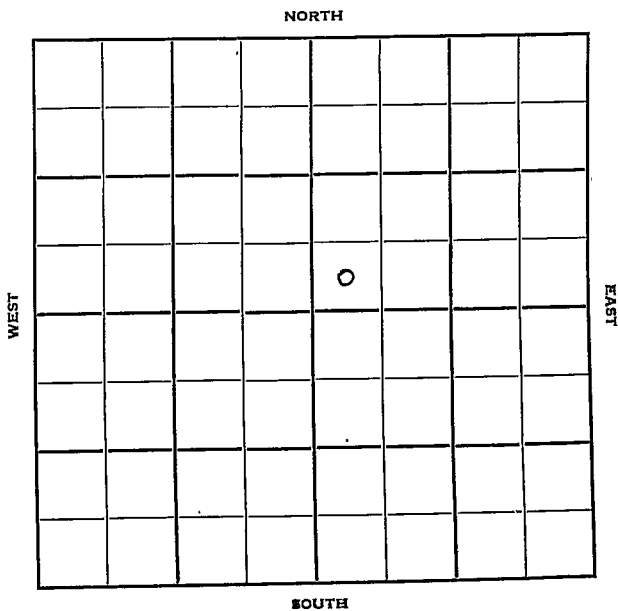
FORM 51 25M 3-49 PETROL

KANSAS

Section 27 - Township 10 Range 1W

Well No. #1 Faidley

Company W. A. Haney et al



Sec. 27 Twp. 10 R. 1-W

Well No. #1 Faidley Farm

W A Haney etal Company

B & R Drlg. Contractor

Wildcat

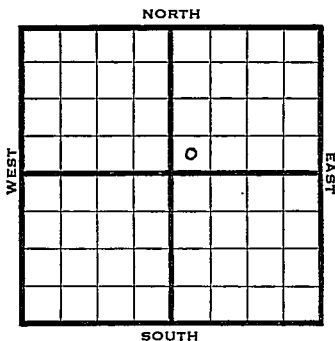
_____ Ft. from N. Line

330 Ft. from S. Line

_____ Ft. from E. Line

330 Ft. from W. Line

SW SW NE



1950

Elev 1395

REPORT

7/19

Spud 7-13-50
10 3/4" @ 178
Drlg 1020

8/2

10 3/4" @ 178
Lans 2071
Kinderhook 2827
Maq 3273
Simp 3520
D&A

Miss 2649
Hunton 2987
Viola 3425
Arb 3642-3695 TD

ABANDONED

Map No. _____ Sec. 27 Twp. 10 R. 1WWell No. 1 FaidleyW. A. Haney etal. CompanyB & R Drlg. Contractor

SW SW NE

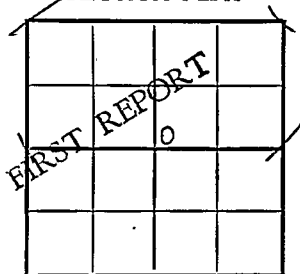
_____ Ft. from N. Line

330 Ft. from S. Line

_____ Ft. from E. Line

330 Ft. from W. Line

SECTION PLAT

Ottawa County

Location _____

Rig up _____

Drilling and Remarks:

Spud 7-13-50

10 3/4" @ 178

drlg. 1020

RECORD

Cased _____ in., _____ ft.

Sand _____

Gas _____

Oil _____

Total Depth _____

PRODUCTION

1st 24 hrs. Nat. _____

1st 24 hrs. after shot _____

Gas _____ Cu. Ft.

Dry Hole _____

Abandoned _____

Date

JUL 19 1950

19

U. E. TYRA Scout

