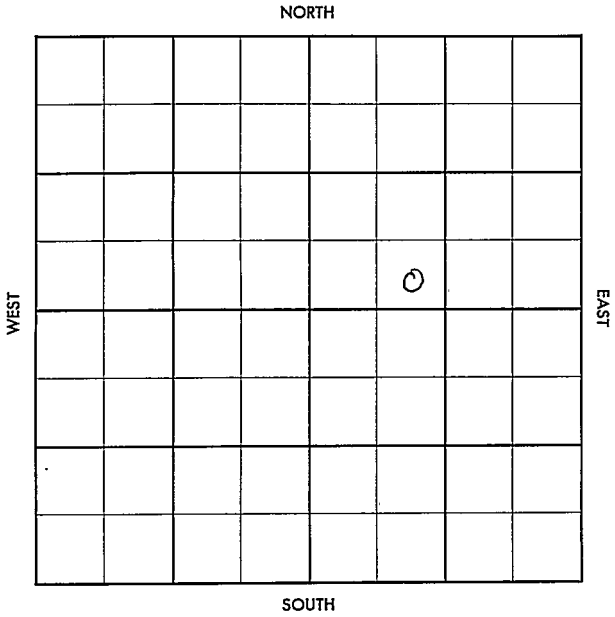


SECTION 27 TOWNSHIP 10 RANGE 19 W

WELL NO. #1 Casey "B"

COMPANY C & G Drlg.



Rooks

KANSAS

SEC. 27	TWP. 10	R. 19 <del>W</del>
------------	------------	-----------------------

WELL NO.

#1 Casey "B"

FARM

COMPANY

C &amp; G Drlg.

CONTRACTOR

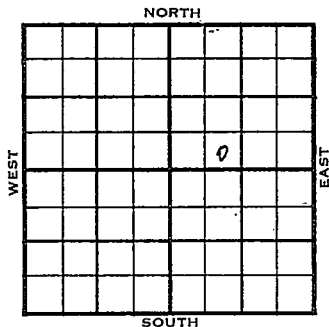
\_\_\_\_\_ Ft. from N. Line

\_\_\_\_\_ Ft. from S. Line

\_\_\_\_\_ Ft. from E. Line

\_\_\_\_\_ Ft. from W. Line

SE SW NE



1955	ELEVATION	REPORT
	2106'	

12-14 Comm. 12-12-55  
8" @ 171  
Drlg. 1000

12-28 DST 3380-3406 op  $\frac{1}{2}$  hr. rec 270' msw,  
~~#~~ 1320#  
DST 3498-3508 op 1 hr. rec. 8' mud, 0#  
D & A  
Anh. 1427  
L. 3317  
BKC 3530  
C. 3564  
S. 3616  
A. 3641  
TD 3656'

ABANDONED

County Rooks Elev. \_\_\_\_\_  
 Sec. 27 Twp. 10 Rgs. 19W  
 Company G & G Drilg.  
 FarmName Casey "B" No. 1

TOPS	DEPTH	LOG	DATUM
Anh.			
Tp.			
H.			
Tr.			
Dg.			
Bl.			
L.			
K.C.			
B.K.C.			
Ce.			
C.			
M.			
M.			
K.			
Mz.			
Mo.			
V.			
S.			
S.			
A.			
R.			
Pe.			
G.			
T.D.			

Loc. in Sec. SE SW NE


Geol. \_\_\_\_\_

Contr. \_\_\_\_\_

Pool \_\_\_\_\_

FIRST REPORT			
DEC 14 55			

Date Comm. 12-12-55  
8" @ 171 drlg. 1000



Co.

Lse.

No.

Sec.

T.

R.

County Rooks Elev. 2106  
 Sec. 27 Twp. 10 Rge. 19W  
 Company C & G Drig.  
 Farm Name Casey "B" No. 1

TOPS	DEPTH	LOG	DATUM	Loc. in Sec.												
Anh.	<u>1427</u>			SE SW NE												
Tr.																
H.																
Dg.																
Bl.																
L.	<u>3317</u>		<u>1211</u>	Geol.												
K.C.				Contr.												
B.K.C.	<u>3530</u>		<u>1424</u>													
Ce.																
C.	<u>3564</u>		<u>1458</u>													
M.				Pool												
M.																
K.																
Mz.																
Me.																
V.																
S.	<u>3616</u>		<u>1510</u>	<table border="1"> <tr><td></td><td></td><td></td></tr> <tr><td></td><td></td><td></td></tr> <tr><td></td><td></td><td></td></tr> <tr><td></td><td></td><td></td></tr> </table>												
S.																
A.	<u>3641</u>		<u>1535</u>													
R.																
Pe.																
G.																
T.D.	<u>3656</u>															

Date Comm. 12-12-55 DEC 28 1955  
 8" @ 171 DST 3380-3406 open  $\frac{1}{2}$  hr.  
 rec. 270' msw 1320# DST 3498-3508  
 open 1 hr. rec. 8' mud 0#

D &amp; A