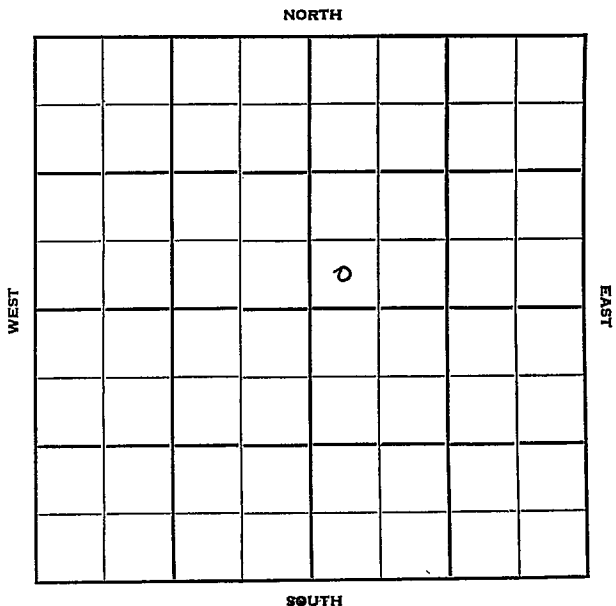


Section 27 Township 10 Range 20W

Well No. #1 Annon

Company Derby Oil & Champlin Refg.



Rooks
IO

KANSAS 20W

Sec. 27 Twp. R.

Well No. #1 Annon Farm

Derby Oil & Champlin Ref. Company

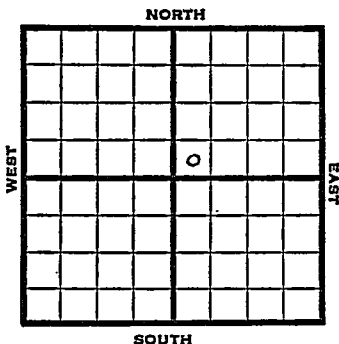
Peel Drlg. - Contr. Contractor

Ft. from N. Line

330' Ft. from S. Line

Ft. from E. Line

330' Ft. from W. Line



SW SW NE

1951 Elev. 2149' REPORT

6/6

Spud 6-4-51
8" @ 253
WOC

7/18

Spud 6-4-51
Oil well TD 3717' 8" @ 253'
Heeb 3370' Lans. 3418'
DST 3495-3526 open 45 min. rec 660' gas
610' gas, oil & water, 120' SW
B KC 3626' Cong. 3659' Simp 3696'
Arb. 3708' 5" @ 3711' TD 3713'
1/2 GOPH DD 3715' B/29 GOPH
500 A S/10 BOPH DD 3717'
1000 A S/15 BOPH P/89 BO 4% wtr
14 hr.
Comp. 331 BOPD 4% water

COMPLETED

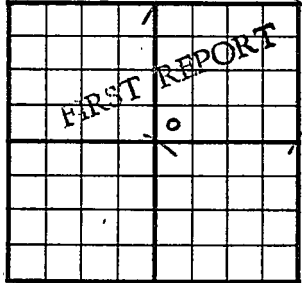
County **Rooks** State **Kansas**

Sec. 27. (Blk. Twp.) 10 (Sur. Rge.) 20W Map No.

Operator Derby Oil & Champlin Ref.

Well No. 1 Farm Annon

Elev. Location SW SW NE



330 Ft. From S Line NE

330 Ft. From W Line Quarter

Ist. Report JUN 6 1951

Completion

Remarks Sunray DHM

Peel Drlg. - Contr.

Spudding Date 6-4-51

Drlg. Data

8" @ 253 WOC

J. E. TYRA

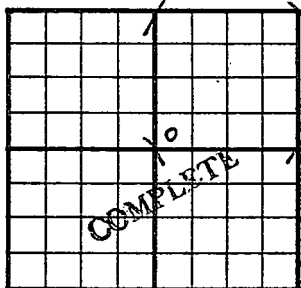
County _____ Rocks _____ State Kansas

Sec. 27 (Blk. Twp.) 10 (Sur. Rge.) 20W Map No. _____

Operator Derby Oil & Champlin Ref.

Well No. 1 Farm Annon

Elev. 2149 Location SW SW NE



330 Ft. From S Line NE

330 Ft. From W Line Quarter

1st. Report

Completion JUL 18 1951

Remarks

Peel Drlg. - Contr.

Spudding Date 6-4-51

Drlg. Data Oil well TD 3717

8" @ 253 Heeb. 3370 Lans. 3418

DST 3495-3526 open 45 min. Rec. 660' gas

610' gas, oil & water 120' sw B KC 3626

Cong. 3659 Simp. 3696 Arb. 3708

5" @ 3711 TD 3713 1/2 goph DD 3715

B/ 29 goph 500 A S/ 10 boph

DD 3717 1000 A S/ 15 boph P/ 89 bo

4% water 14 hr. Comp. 331 bopd 4% water

J. E. TYRA