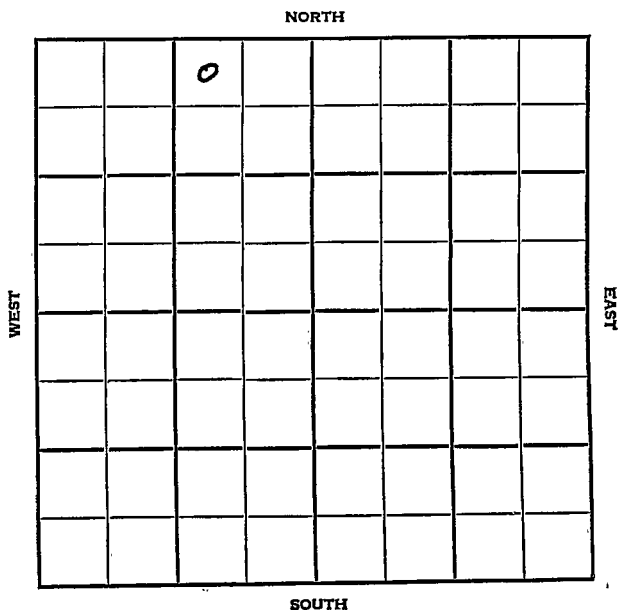


DX 78-1

Section 28 Township 10 Range 23W

Well No. 1 Nemechek

Company Lario



HOT FILE Graham KANSAS

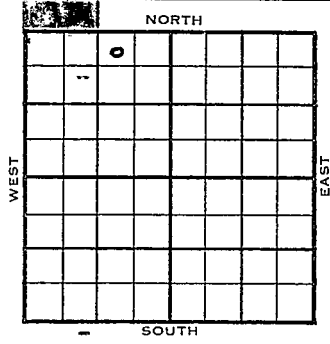
SEC: **HOT FILE** TW **16** 28 **23W**

WELL NO. **1 Nemechek** FARM

COMPANY **Lario**

CONTRACTOR

330 SE Happy Pool
 _____ Ft. from N. Line
 _____ Ft. from S. Line
990 _____ Ft. from E. Line
 _____ Ft. from W. Line



NW NE NW

1954 ELEVATION **2388 L+S** REPORT

6/23 Location

7/1 - Spud 6-26-54 10" @ 245
 Anhy 1940' Drlg. 3405' (Ltr-McGhee)

7/8* Heeb 3615
 DST 3636-55, open 1 hr rec 165' SW
 1100# Lans 3647'
 DST 3729-43, open 1 hr rec 2300' wtr.
 1350# -
 DST 3785-3804, open 1 hr rec 60' mud.
 1100#
 DST 3808-25, open 1 hr rec 3000' gas,
 240' clean oil, 60' MCO, 300#
 DST 3831-45, open 1 hr rec 8' mud 0#
 DST 3844-64, open 1 hr rec 15' mud 0#
 B KC 3880
 Drlg. 3890' (Ltr-McGehee)

8/11 WOP

OVER

1954
8/25

Spud 6-26-54

Oil Well

TD 3904'

10" @ 245'

Anhy 1940', Heeb 3615',

DST 3636-55, opn 1 hr., rec. 165' SW,
1100#

Lans 3647'

DST 3729-43', opn 1 hr., rec. 2300' wtr
1350#

DST 3785-3804', opn 1 hr., rec. 60'
mud, 1100#

DST 3808-25', opn 1 hr., rec. 3000'
gas, 240' clean oil, 60' mco, 300#

DST 3831-45', opn 1 hr., rec. 8' mud,
0#

DST 3844-64, opn 1 hr., rec. 15' mud,
0#

B KC 3880'

TD 3904'

7" @ 3904', 20/3847-52, S/4 gm 600 M-A

S/4 boph 4 hrs., 1500A

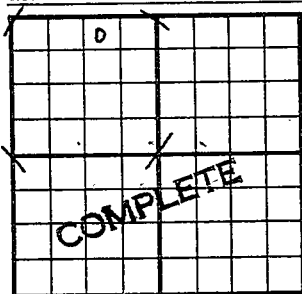
S/10 boph 20/3829-34, 24/3814-20,

10 boph 40/3794-3804, 24/3814-20,

S/7½ boph, X° 3000A, 10 boph 4 hrs.

Comp. 85 bopd

COMPLETED

County Graham State KansasSec. 28 (Blk.-) 10 (Sur. Rge.) 23W Map No.Operator LarioWell No. 1 Farm NemechekElev. 2388 Location NW NE NW330 Ft. From N Line NW990 Ft. From E Line Quarter

1st. Report

Completion AUG 25 1954Remarks SE Happy PoolSpudding Date 6-26-54Drlg. Data Oil well TD 390410" @ 245 Anhy 1940 Heeb. 3615DST 3636-55 open 1 hr. Rec. 165' sw1100# Lans. 3647 DST 3729-43open 1 hr. Rec. 2300' wtr. 1350#DST 3785-3804 open 1 hr. Rec. 60' mud1100# DST 3808-25 open 1 hr. Rec.3000' gas 240' clean oil 60' mco300# DST 3831-45 open 1 hr. Rec. 8'mud 0# DST 3844-64 open 1 hr.Rec. 15' mud 0# B KC 3880 TD 39047" @ 3904 20/ 3847-52 S/ 4 gm 600 M-AS/ 4 boph 4-hr. 1500 A. S/ 10 boph20/ 3829-34 24/ 3814-20 10 boph40/ 3794-3804 24/ 3814-20 S/ 7½ boph

FABEN GILSTRAP

Drlg. Data

3000 A 10 boph 4 hr.

Comp. 85 bopd

.....	MISC.
.....	Pierce Map
.....	France Map
.....	Tracings
.....	Land Wall Map
.....	Land Small Map
.....	Scout Cards

60

AUG 31 1954

2-1-54