

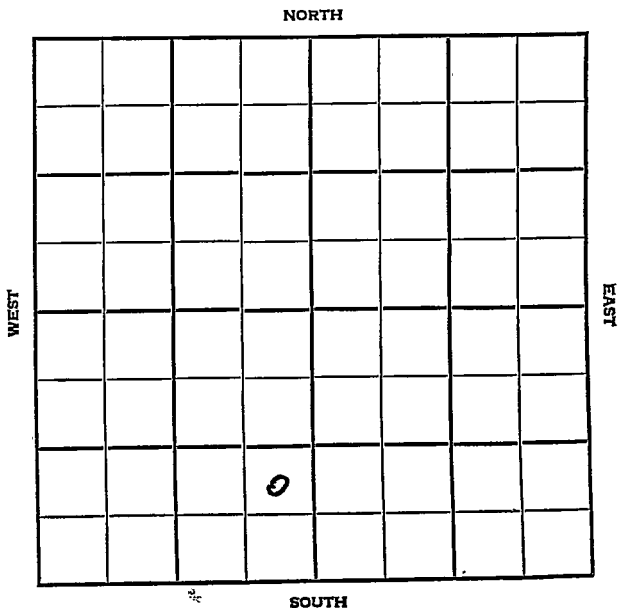
DX 78-1

Graham KANSAS

Section 28 Township 10 Range 23W

Well No. 2 Nemechek

Company Cities Service



Graham KANSAS

SEC.	TWP.	R.
28	10	23W

WELL NO.

2 Nemechek

COMPANY

FARM

Cities Service

CONTRACTOR

L & J

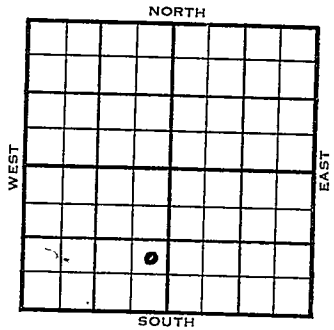
Happy Pool

9 Ft. from N. Line

990 Ft. from S. Line

330 Ft. from E. Line

Ft. from W. Line



NE SE SW

1955	ELEVATION 2378	REPORT
------	-------------------	--------

4/20

Spud 4-17-55
8" @ 240' w/175
rlg. 305'

5/25

DST 3613-30 open 1/2 hr. Rec 25' mud & water 1135/30" DST 3787-95 open 1 hr. Rec. 2280' gco 1060/30" DST 3794-3817 open 1/2 hr. Rec 32' mud 0# DST 3822-35 open 1 hr. Rec 130' mud & wtr. 760/30" 5 1/2" @ 3870 CO to 3842 22/3778-89 FU 797' oil 1 1/4 hr. 1000 A P/518 bo 24 hr Comp 483 bopd.

Tops:	Depth	Datam
C. anh.	1885	
Topeka	3372	994
Heeb.Sh.	3588	1210
Ls dodge	3611	1233
BKC	3852	1474
TD:	3870	

COMPLETED

County Graham State Kansas

Sec. 28 (Blk. Twp.) 10 (Sur. Rge.) 23W Map No.

Operator Cities Service

Well No. 2 Farm Nemechek

Elev. _____ Location NE SE SW

990 Ft. From S Line SW

330 Ft. From E Line Quarter

Ist. Report APR 20 1955

Completion _____

Remarks _____

I & J - Contr.

Spudding Date 4-17-55

Drlg. Data Happy Pool

8" @ 240 drlg. 305

FABEN GILSTRAP

COMPLETED

FORM 513 REV. SUNRAY

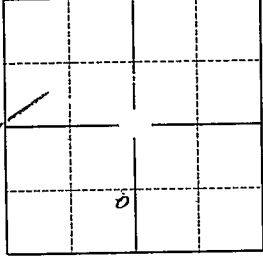
County Graham Elev. 2378
 Sec. 28 Twp. 10 Rge. 23W
 Company Cities Service
 Farm Name Nemechek No. 2

TOPS	DEPTH	DATUM
Cim. Anhydrite	<u>1885</u>	
Ft. Riley		
Howard		
Topeka	<u>3372</u>	<u>994</u>
Heebner Sh.	<u>3588</u>	<u>1210</u>
Toronto-Ls. <u>dodge</u>	<u>3611</u>	<u>1233</u>
Brown Lime		
Lansing	<u>3624</u>	<u>1246</u>
Kans. City		
B. K. C.	<u>3852</u>	<u>1474</u>
Congl.		
Miss.		
Kinderhook		
Misener		
Hunton		
Sylv. Maquo		
Viola		
Simpson		
Smp.		
Gorham		
Arbuckle		
Basal Sand		
Pre. Cam.		
T. D.	<u>3870</u>	

Loc. in Section NE SE SW

Drlg. Contr. L & J

Pool Happy



Date Comm. _____

Date Comp. MAY 25 '55

Spud 4-17-55 8" @ 240 w/ 175

DST 3613-30 open 1/2 hr. Rec. 25' mud

& wtr. 1135/30" DST 3787-95 open 1 hr.

Rec. 2280' gco 1060/30" DST 3794-3817

open 1/2 hr. Rec. 32' mud 0#

DST 3822-35 open 1 hr. Rec. 130' mud

& wtr. 760/30" 5 1/2" @ 3870

CO to 3842 22/ 3778-89 FU 797' oil

14 hr. 1000 A P/ 518 bo 24 hr.

Comp. 483 bopd