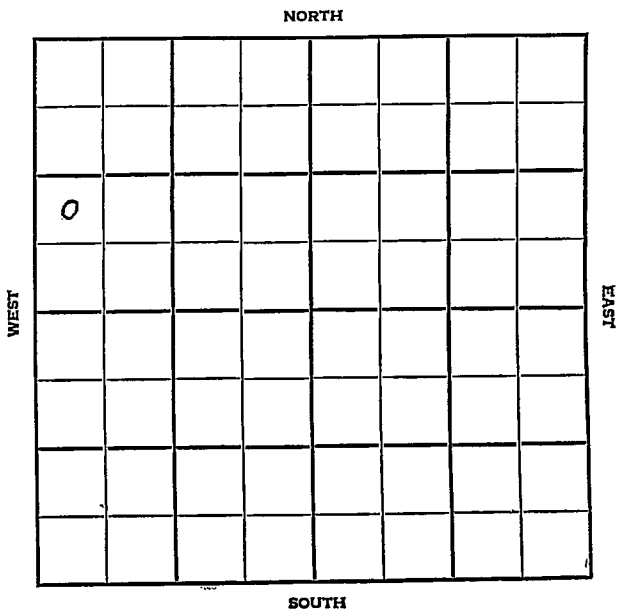


Section 28 Township 10 Range 23 W

Well No. #7 Nemachek

Company Lario Oil & Gas



Graham

KANSAS

SEC.	TWP.	R.
28	10	23W

WELL NO.

#7 Nemachek

FARM

COMPANY

Lario Oil &amp; Gas

CONTRACTOR

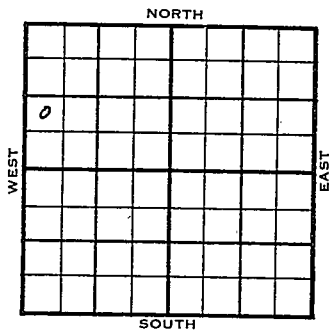
Transit  
Diebolt

\_\_\_\_\_ Ft. from N. Line

\_\_\_\_\_ Ft. from S. Line

\_\_\_\_\_ Ft. from E. Line

\_\_\_\_\_ Ft. from W. Line



NW SW NW

1955

ELEVATION  
2390

REPORT

10/12

Loc

##-

1956

1-5

Comm. 11-13-55

8 5/8" @ 240/175

DST 3806-39 op 1/2 hr. rec. 20' mud, 0#

DST 3826-49 op 1 hr. rec. 180' GIP,  
55' socm, 120' ocm, 200/25"BST 3846-66 op 45 min. rec. 25' drlg.  
mud, 300/25"

5 1/2" @ 3914

CO 40/ 3851-61, 8/ 3863-65, 28/ 3873-  
80, 500 A,

S/ 1/2 goph, 3/4 baw, 2000 A

SI 3 hrs.

S/ 3/4 boph, 4 1/4 bwph, 12 hrs.

SP 3858, 8/ 3838-40, 20/ 3842-47

1/4 boph, 1 1/2 bwph, 2000 A,

S/ 1 1/2 bwph

PB 3834 8/ 3821-23, 8/ 3826-28, 5 go

3 bw 3 hrs., 1500 A

S/ 1/2 boph, 2 1/2 bwph 4 hrs.,

CO 8/ 3838-40, 20/ 2842-47, 12 gw 1 hr.

1000 A, H. 3617, Tr. 3641 TD 3915'

S/ 3 1/2 boph 8 hrs. 1500 A L. 3654

S/ 5 1/2 boph, 7 hrs., Comp. 101' bopd

COMPLETED

County Graham Elev. \_\_\_\_\_  
 Sec. 28 Twp. 10 Rge. 23W  
 Company Lario Oil & Gas  
 Farm Name Nemachek No. 7

Co.

TOPS	DEPTH	LOG	DATUM	Loc. in Sec.
Anh.				NW SW NW
TP.				
H.				
Tr.				
Dg.				
Bl.				
L.				Geol.
K.C.				Contr.
B.K.C.				<u>Transit</u>
Ce.				
C.				
M.				Pool
M.				<u>Diebolt</u>
K.				
Mz.				
Ma.				
V.				
S.				
S.				
A.				
R.				
PE.				
G.				
T.D.				

Loc.

FIRST REPORT  
 OCT 12 '55


No.

Date Comm. \_\_\_\_\_  
 Location Nemachek

Sec.

T.

R.



County Graham Elev. 2390  
 Sec. 28 Twp. 10 Rge. 23W  
 Company Lario Oil & Gas  
 FarmName Wemachek No. 7

TOPS	DEPTH	LOG	DATUM
Anh.			
TP.			
H.	<u>3617</u>		<u>1227</u>
Tr.	<u>3641</u>		<u>1251</u>
Dg.			
Bl.			
L.	<u>3654</u>		<u>1274</u>
K.C.			
B.K.C.			
Ce.			
C.			
M.			
M.			
K.			
Mz.			
Me.			
V.			
S.			
S.			
A.			
R.			
PE.			
G.			
T.D.	<u>3915</u>		

Loc. in Sec. NW  
NW SW SW

Geol. \_\_\_\_\_  
 Contr. \_\_\_\_\_  
 Transit \_\_\_\_\_  
 Png. HAPPY  
 Diebolt \_\_\_\_\_

COMPLETE

Date Comm. 11-13-55 JAN 5 1956  
8 5/8" @ 240/175 DST 3806-39 open 1/2 hr  
rec. 20' mud - 0# DST 3826-49 open 1 hr  
rec. 180' GIP 55' socm 120' ocm  
200/25" - DST 3846-66 open 45 min.  
rec. 25' drlg. mud 300/25" 5 1/2" @ 3914  
CO 40/ 3851-61 - 8/ 3863-65 28/ 3873-80  
500 A S/ 1/2 goph- 3/4 baw -2000 A  
SI 3 hr. S/ 3/4 boph 4 1/4 bwph 12 hr.

Co.

1 Sec.

No.

Sec.

T.

R.

SP 3858 8/ 3838-40 20/ 3842-47  
 $\frac{1}{4}$  boph -  $1\frac{1}{2}$  bwph 2000 A S/  $1\frac{1}{2}$  bwph -  
PB 3834 8/ 3821-23 8/ 3826-28  
5 go 3 bw 3 hr. 1500 A S/  $\frac{1}{2}$  boph -  
 $2\frac{1}{2}$  bwph 4 hr. CO 8/ 3838-40  
20/ 3842-47 12 gw 1 hr. 1000 A  
S/  $3\frac{1}{2}$  boph 8 hr. 1500 A S/ 5 boph  
7 hr. Comp. 101 bopd

R. G.  
JAN 12 1956