DX 78-1

Graham

KANSAS

Section 28 Township 10 Range 23W

Well No. #2 Steve Nemechek

Company Magnolia Pet.

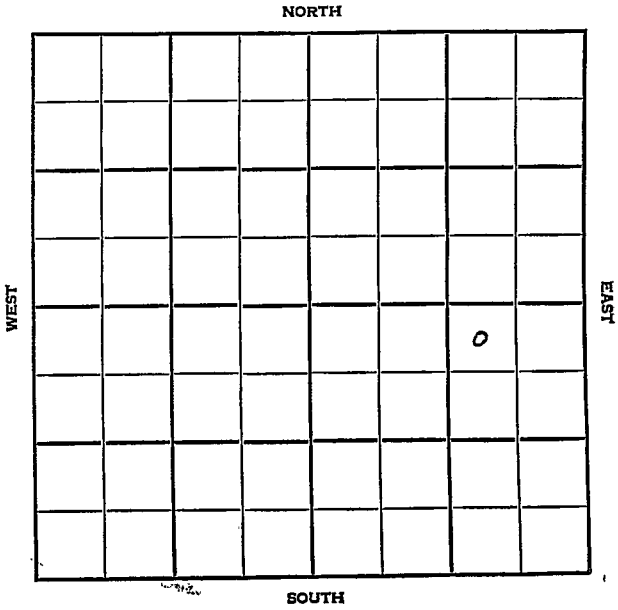

Graham KANSAS

SEC.	TWP.	R.
28	10	23 W

WELL NO.

2 Steve Nemechek FARM

COMPANY

Magnolia Pet

CONTRACTOR

Transit

Happy Pool

330 Ft. from N. Line

Ft. from S. Line

990 Ft. from E. Line

Ft. from W. Line

NW NE SE

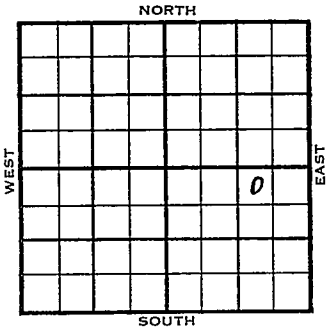

1954	ELEVATION 2369' REPORT
12/15	Location
1955 1/19	Spud 12-15-54 9" @ 398' Heeb 3578' Lans 3616' DST 3613'-31' opn 1 hr, rec 60' gas 750' s.w. 1190# DST 3790'-3807' failed TD 3900' 5" @ 3899' CO to 3865' 20/ 3837-42 24/ 3817-23 2 goph 10 hr. 500 A S/ 35 bo 16 hr. PB 3810' 20/ 3796-3801 S/ 1 boph 5 hr. S/ 2 boph 6 hr. 2000 A S/ 5 boph CO to 3865 S/ 6 boph 5 hr. Comp 98 bopd. TD 3900' COMPLETED

DX-78

FORM 275 FOR SALE BY KANSAS BLUE PRINT CO.

County Graham State Kansas

Sec. 28 (Blk. Twp.) 10 (Sur. Rge.) 23W Map No.

Operator Magnolia Pet.

Well No. 2 Farm Steve Nemechek

Elev. Location NW NE SE

FIRST REPORT

330 Ft. From N Line SE

990 Ft. From E Line Quarter

1st. Report DEC 15 1954

Completion

Remarks

Transit - Contr.

Spudding Date

Drlg. Data Happy Pool

Location

FABEN GILSTRAP

FORM 275 FOR SALE BY KANSAS BLUE PRINT CO.

County Graham State Kansas

Sec. 28 (Blk. Twp.) 10 (Sur. Rge.) 23W Map No.

Operator Magnolia Petroleum

Well No. 2 Farm Steve Nemecheck

Elev. 2369 Location NW NE SE

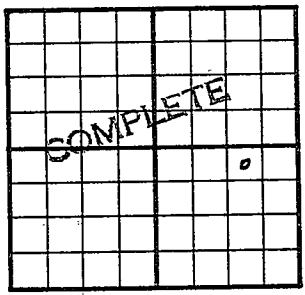

330Ft. From N Line SE

990Ft. From E Line Quarter

1st. Report

Completion JAN 1 9 1955

Remarks Happy Pool

Transit - Contr.

Spudding Date 12-15-54

Drlg. Data

9" @ 398 Heeb. 3578 Lans. 3616

DST 3613-31 open 1 hr. Rec. 60' gas

750' sw 1190# DST 3790-3807 failed

TD 3900 5" @ 3899 CO to 3865

20/ 3837-42 24/ 3817-23 2 goph 10 hr.

500 A S/ 35 bo 16 hr. PB 3810

20/ 3796-3801 S/ 1 boph 5 hr.

S/ 2 boph 6 hr. 2000 A S/ 5 boph

CO to 3865 S/ 6 boph 5 hr.

Comp. 98 bopd TD 3900

FABEN GILSTRAP