

Section 28 Township 10 Range 20W

Well No. #1 Thomas

Company Creekmore-Drlg.

NORTH

							0

WEST

EAST

SOUTH

Rooks

KANSAS

Sec. 28 Twp. 10 R. 20W

Well No. #1 Thomas Farm

Creekmore Drlg. Company

Creekmore Drlg. - Contr. Contractor

Wildcat

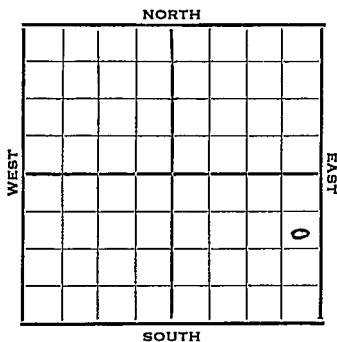
990' Ft. from N. Line

Ft. from S. Line

330' Ft. from E. Line

Ft. from W. Line

SE NE SE



1951 Elev. 2146' REPORT

12/12 MIR

1952
1/9

Spud 12-19-51
D & A TD 3878' 8" @ 225
Tor. 3438' Lans. 3452' Cong. 3705'
Simp. 3760' Arb. 3774'
DST 3783-3878 open 1/2 hr. rec 1020' mud
& SW
TD 3878' D & A

ABANDONED

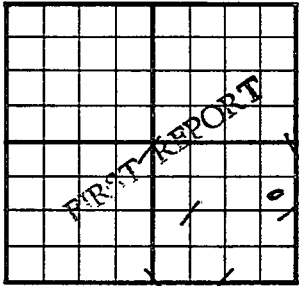
County Rooks State KANSAS

Sec. 28 (Blk. Twp.) 10 (Sur. Rge.) 20W Map No.

Operator Creekmore Drlg.

Well No. I Farm Thomas

Elev. Location SE NE SE



990 Ft. From N Line SE

330 Ft. From E Line Quarter

Ist. Report DEC 1 2 1951

Completion

Remarks Derby & Champlin DEN

Creekmore Drlg. - Contr.

Spudding Date

Drlg. Data Wildcat

M I R

J. E. TYRA

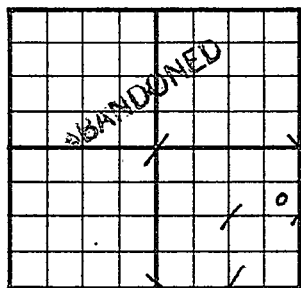
County _____ Rooks _____ State Kansas

Sec. 28 (Blk. 10) (Sur. 20W) (Twp.) (Rge.) Map No. _____

Operator Creekmore Drlg.

Well No. 1 Farm Thomas

Elev. 2146 Location SE NE SE



990 Ft. From N Line SE

330 Ft. From E Line Quarter

1st. Report

Completion JAN 9 1952

Remarks Wildcat

Creekmore Drlg. - Contr.

Spudding Date 12-19-51

Drlg. Data D & A TD 3878

8" @ 225 Tor. 3438 Lans. 3452

Cong. 3705 Simp. 3760 Arb. 3774

DST 3783-3878 open 1/2 hr. Rec. 1020'

mud & sw TD 3878

D & A

3787

J. E. TYRA