

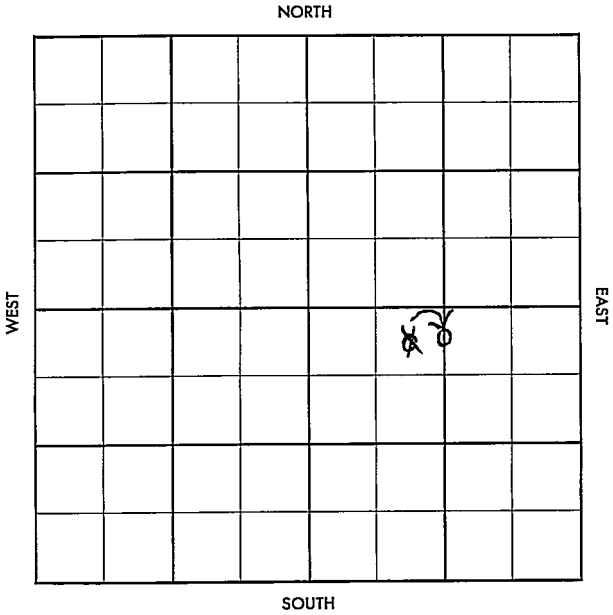
Rooks

**KANSAS**

SECTION 28 TOWNSHIP 10 RANGE 20 W

WELL NO. #2 Thomas.

COMPANY I. O. Millar



Rooks

KANSAS

SEC. 28-	TWP. 10	R. 20W
-------------	------------	-----------

WELL NO.

#2 Thomas

FARM

COMPANY

I. O. Miller

CONTRACTOR

Virginia

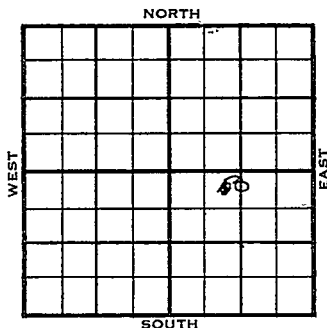
Annon

\_\_\_\_\_ Ft. from N. Line-

\_\_\_\_\_ Ft. from S. Line

\_\_\_\_\_ Ft. from E. Line

\_\_\_\_\_ Ft. from W. Line

~~NE NW SE~~N $\frac{1}{2}$  N $\frac{1}{2}$  SE

1955

ELEVATION

2169'

REPORT

12-21

Comm. 12-16-55

8" @ 238/135

Drlg. 2330

Anh. 1630

1956

1-5

D &amp; A

## H. 3436

Tr. 3457

L. 3473

BKC 3697

C. 3723

TD 3800'

ABANDONED

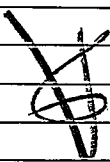
County Rooks Elev. \_\_\_\_\_  
 Sec. 28 Twp. 10 Rgs. 20W  
 Company T. O. Miller  
 FarmName Thomas No. 2

TOPS	DEPTH	LOG	DATUM
Anh.	<u>1630</u>		
Tp.			
H.			
Tr.			
Dg.			
Bl.			
L.			
K.C.			
B.K.C.			
Ce.			
C.			
M.			
M.			
K.			
Mz.			
Ma.			
V.			
S.			
S.			
A.			
R.			
PE.			
G.			
T.D.			

Loc. in Sec. NE NW SE  
 Geol. \_\_\_\_\_  
 Contr. \_\_\_\_\_  
Virginia  
 Pool Annon

FIRST REPORT  
 DEC 21 '55

Date Comm. 12-16-55  
8<sup>th</sup> @ 238/135 drlg. 2330



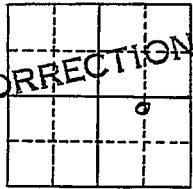
Co.  
 Lse.  
 No.  
 Sec.  
 T.  
 R.

# CORRECTION

FORM 513 REV. SUNRAY

County Rooks Elev. \_\_\_\_\_  
Sec. 28 Twp. 10 Rge. 20W  
Company I. O. Miller  
FarmName Thomas No. 2

TOPS	DEPTH	LOG	DATUM	Loc. in Sec.
Anh.				N $\frac{1}{2}$ N $\frac{1}{2}$ SE
Ip.				
H.				
Tr.				
Dg.				
Bl.				
L.				Geol. _____
K.C.				Contr. _____
B.K.C.				
Ce.				
C.				
M.				Pool _____
M.				
K.				
Mz.				
Ma.				
V.				
S.				
S.				
A				
R.				
PE.				
G.				
T.D.				



Date Comm. JAN 5 1956  
Reported NE NW SE

Co.  
Lse.  
No.  
Sec.  
T.  
R.

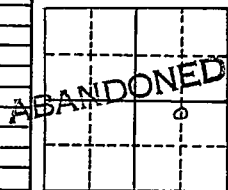
County Rooks Elev. 2169  
 Sec. 28 Twp. (10) Rge. 20W  
 Company I. O. Miller  
 Farm Name Thomas No. 2

TOPS	DEPTH	LOG	DATUM
Anh.	1630		
Tp.			
H.	3436		1267
Tr.	3457		1288
Dg.			
Bl.			
L.	3473		1304
K.C.			
B.K.C.	3697		1528
Ce.			
C.	3723		1554
M.			
M.			
K.			
Mz.			
Me.			
V.			
S.			
S.			
A.			
R.			
Pe.			
G.			
T.D.	3800		

Loc. in Sec. N<sup>1</sup>/<sub>2</sub> N<sup>1</sup>/<sub>2</sub> SE

Geol. \_\_\_\_\_  
 Contr. \_\_\_\_\_  
Virginia

Pool \_\_\_\_\_  
Annon



Date Comm. 12-16-55 JAN 5 1956

8" @ 238/135

D & A

Co.  
 Lse.  
 No.  
 Sec.  
 T.  
 R.