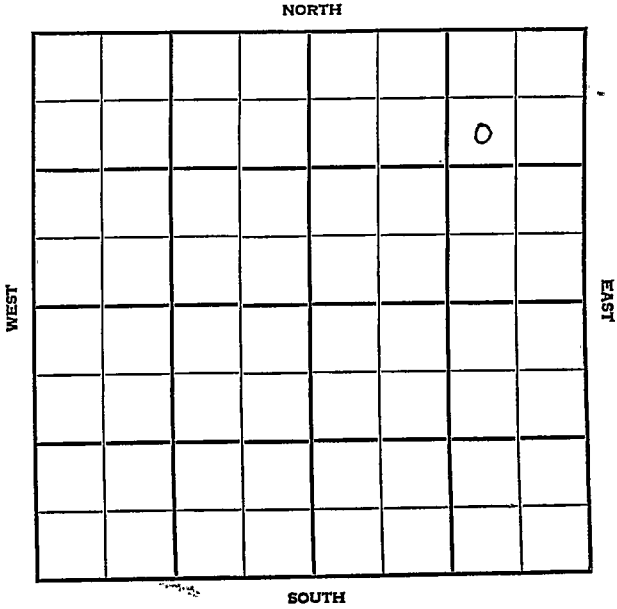


DX 78-1

Section 29 Township 10 Range 23 W

Well No. #2 Mildred P. Ott

Company Stanolind



# Graham

SEC. <b>29</b>	TWP. <b>10</b>	R. <b>23W</b>
-------------------	-------------------	------------------

WELL NO. **#2 Mildred P. Ott** FARM

COMPANY **Stanolind**

CONTRACTOR **Barbour**

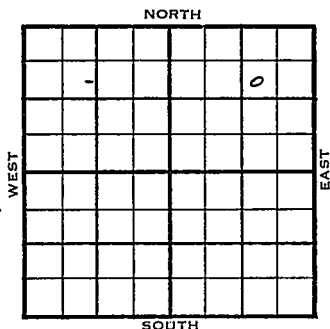
**Happy**

\_\_\_\_\_ Ft. from N. Line

\_\_\_\_\_ Ft. from S. Line

\_\_\_\_\_ Ft. from E. Line

\_\_\_\_\_ Ft. from W. Line



SW NE NE

1/4 mi Sunray D-X

Arb Test

	ELEVATION	REPORT
1955	2401'	
7/27		Comm 7-22-55 8" @ 20 1/2 / 150 Drlg 2453
8/4		Heeb. 3627, Lans. 3660, DST 3660-70 open 1 hr./ rec 200' msw 1190/20" BKC 3902, Marm. 3990, Tent. Arb. 4166, Circ. @4170
8/11		DST 4167-75, open 1/2 hr. Rec. 10' drlg mud 1080/20", TD 4230 5 1/2" @3983/200 CO to 3827, 12/3879-82, S/2 boph 3 hr. 1000 A, S/10 ad, S/20 boph sq. perf WOC
8/18		Reperf 12/3879-82, 22 go TB wtr. 1 hr. 500 A, S/20 bo in 1 hr., Dec to 4 boph at the end of 8 Hr. SP 3863, 16/3842-44 46, S/4 boph 6 hr. SP 3834, 20/3823-28 1000 A, S/20 boph 6 hr. DP, CO to 386 3863, S/20 boph 2800& OB, T&R
8/31		Comm 7-22-55 H 3627            3622 Tr                3643 L 3660            3656 BKC               3890 Ce                4098 M 3990 S                 4159 A 4166            4170 TD 4230
DX-78	OVER	OVER

1955

8/31 8" @ 204 w/150 sx; DST 3660-70  
1 hr. Rec 200' msw, FFP 75#, BHP  
1190# 20"; DST 4167-75 op 30 min, rec  
10' mud, 1080# BHP; 5½" 3983 w/200  
sx; CO 3947; 12/3879-82;  
swb 2 boph no wtr 3 hrs; 1000 A swb 20  
bwph sso 1200' OB for 3 hrs; repf  
12/3879-82 test 22 go trc wtr 1 hr;  
500 A; swb 20 bo 1 hr; decl to 4  
boph end of 8 hrs; plug 3863; 16/3842-4  
46; swb 4 boph no wtr. 6 hrs; plug  
3834; 20/3823-28; 1000 A; swb 20 boph  
no wtr 6 hrs; drove plug; CO 3863;  
swb 20 boph 2800' OB no wtr; BHP 2,877  
bopd no wtr gr 43.4 deg.

COMPLETED

County Graham Elev. \_\_\_\_\_  
 Sec. 29 Twp. 10 Rge. 23W  
 Company Stanolind  
 Farm Name Mildred P. Ott No. 2

TOPS	DEPTH	LOG	DATUM	Loc. in Sec.
Anh.				SW NE NE
Tp.				
H.				
Tr.				
Dg.				
Bl.				
L.				Geol.
K.C.				Contr.
B.K.C.				Barbour
Ce.				Pool
C.				Happy
M.				
M.				
K.				
Mz.				
Ma.				
V.				
S.				
S.				
A.				
R.				
PE.				
G.				
T.R.				

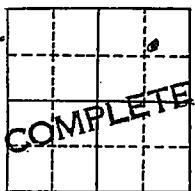
Date Comm. 7-22-55 Arb. test  
8" @ 204/150 drlg. 2453

Co.  
Lse.  
No.  
Sec.  
T.  
R.

County Graham Elev. 2401  
 Sec. 29 Twp. 10S Rge. 23W  
 Company Stanolind  
 Farm Name Mildred P. Ott No. 2

TOPS	DEPTH	LOG	DATUM
Anh.			
Tr.			
H.	3627 <sup>2</sup>	3622"	1221
Tr.		3643	1242
Dg.			
Bl.			
L.	3660	3656	1255
K.C.			
B.K.C.		3890	1489
Ce.		4098	1697
C.			
M.	3990		1589
M.			
K.			
Mz.			
Ma.			
V.			
S.		4159	1758
S.			
A.	4166	4170	1769
R.			
PE.			
G.			
T.D.	4230		

Loc. in Sec. SW NE NE  
 Geol. \_\_\_\_\_  
 Contr. \_\_\_\_\_  
Barbour  
 Pool \_\_\_\_\_  
Happy



Date Comm. 7-22-55 .. AUG 31 1955

8" 20<sup>1</sup>/<sub>4</sub> w/150 sx; DST 3660-70 1 hr. rec. 200' msw, FFP 75#, BHP 1190# 20"; DST 4167-75 op 30 min., rec. 10' d mud, 1080# BHP;  
 5<sup>1</sup>/<sub>2</sub>" 3983 w/200 sx; CO 3947; 12/3879-82; swb 2 boph no wtr. 3 hrs.; 1000 A; swb 20 bwph sso 1200' OB for 3 hrs.; repf 12/3879-82 test 22 go trc. wtr. 1 hr.; 500 A; swb 20 bo 1 hr.; decl. to 4 boph end of 8 hrs.; plug 3863; 16/3842-46; swb-4 boph no wtr.

OVER

6 hrs.: plug 3834; -20/3823-28; 1000 A;  
swb 20 boph. no wtr. 6 hrs.; drove plug;  
CO 3863; swb 20 boph 2800! OB no wtr.;  
BHB 2,877 bopd no wtr. gr. 43.4°

_____	Scout Cards
_____	Land Small Map
_____	Land Wall Map
_____	Tracings
_____	France Map
_____	Pierce Map
_____	Misc.

SEP 8 1955