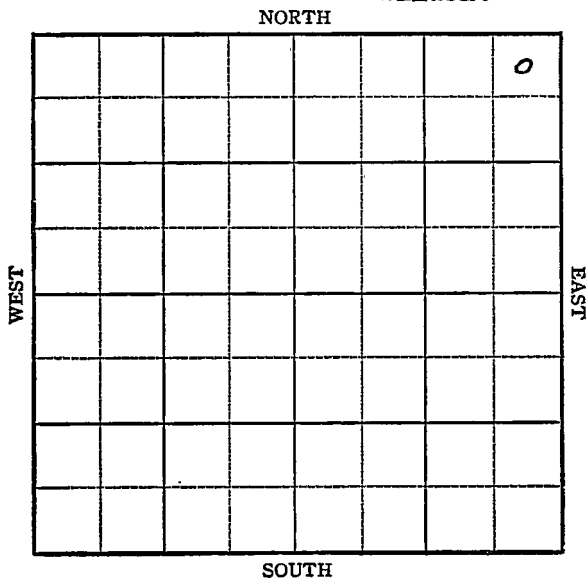


Section 3 Township 10 Range 20W

Well No. 1 Nutsch

Company Heathman & Honaker

Wildcat



KANSAS

Rooks

Sec. 3 Twp. 10 R. 20W ✓

Well No. #1 Nutsch Farm

Heathman & Honaker Company

Wildcat

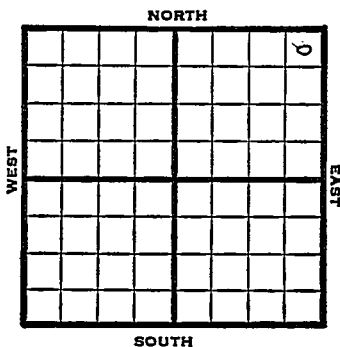
330' Ft. from N. Line

_____ Ft. from S. Line

330' Ft. from E. Line

_____ Ft. from W. Line

NE/C



1949

Eli 2259' . R E P O R T

1/12

8" @ 262'

Drlg. 2018'

1/19

TD 3913' in Cong.

Cong 3832'

Aband.

ABANDONED

Map No. _____ Sec. 3 Twp. 10 R. 20W

Well No. 1 Nutsch

Heathman & Honaker Company

FIRST REPORT Contractor

NE/C

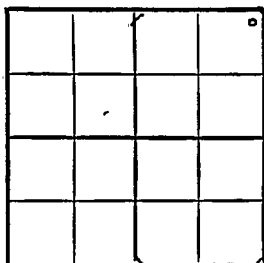
SECTION PLAT

330 Ft. from N. Line

_____ Ft. from S. Line

330 Ft. from E. Line

_____ Ft. from W. Line



Rooks County

RECORD

Location _____

Cased _____ in., _____ ft.

Rig up _____

Sand _____

Drilling and Remarks: _____

Gas _____

8" @ 202'

Oil _____

Total Depth _____

drlg. 2018

PRODUCTION

1st 24 hrs. Nat. _____

1st 24 hrs. after shot _____

Gas _____ Cu. Ft.

Dry Hole _____

Abandoned _____

Date

JAN 12 1949 19 _____

S. J. LEWIS Scout

Kansas

Map No. 65 Sec. 3 Twp. 10 R. 20WWell No. 1 NutschHeathman & Honaker Company**ABANDONED**

Contractor

NE/C

E. J. 2259**SECTION PLAT**330

Ft. from N. Line

Ft. from S. Line

330

Ft. from E. Line

Ft. from W. Line

			o

Rooks County

RECORD

Location _____

Cased _____ in., _____ ft.

Rig up _____

Sand _____

Drilling and Remarks:

Gas _____

Oil _____

Total Depth 2913 in. Cong**PRODUCTION**

1st 24 hrs. Nat. _____

1st 24 hrs. after shot _____

Gas _____ Cu. Ft.

Dry Hole _____

Abandoned _____

Date

JAN 1 9 1949 19S. J. LEWIS

Scout