

Graham

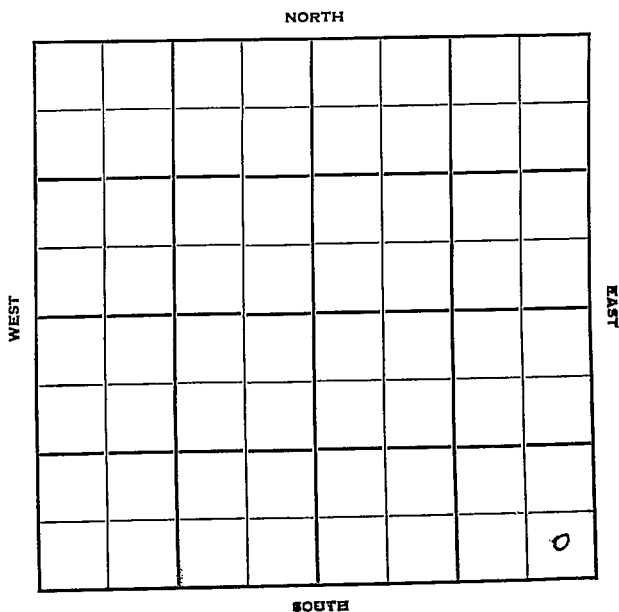
KANSAS

FORM 51 25M 3-49 PETROL

Section 3 Township 10 Range 21W

Well No. #1 Morel

Company Phillips



Sec. 3 Twp. 10 R. 21-W

Well No. #1 Morel Farm

Phillips Company

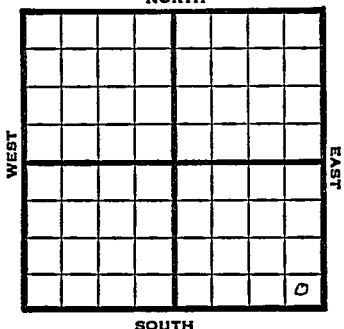
Bass, NW (Jones, Shelborne & Farmer) NORTH

_____ Ft. from N. Line

330 Ft. from S. Line

330 Ft. from E. Line

_____ Ft. from W. Line



SE SE SE

1950

Elev 2294 REPORT

7/26

Location

10/4

Spud 8-2-50
 Anhy 1769
 8" @ 1830
 Top 3328 Heeb 3508
 Toronto 3528 Lans 3546
 B KG 3776 Cong 3842
 Arb 3858
 DST 3858-65 opn 30 min rec 120' hocm
 TD 3865
 5" @ 3859
 FU 220' oil
 S/2½ boph 500 A
 S/15 boph P/121 bo 12 hr
 Comp 246 bopd
 Completed

COMPLETED

Map No. _____ Sec. 3 Twp. 10 R. 21W

Well No. 1 Morel

Phillips Company

Jones, Shelborne & Farmer Contractor

SE SE SE


_____ Ft. from N. Line

330 Ft. from S. Line

330 Ft. from E. Line

_____ Ft. from W. Line

SECTION PLAT



Graham County

Location X

Rig up _____

Drilling and Remarks: _____

RECORD

Cased _____ in., _____ ft.

Sand _____

Gas _____

Oil _____

Total Depth _____

PRODUCTION

1st 24 hrs. Nat. _____

1st 24 hrs. after shot _____

Gas _____ Cu. Ft.

Dry Hole _____

Abandoned _____

Date

JUL 26 1950 19

J F TYRA Scout

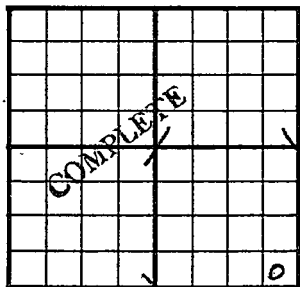
County Graham State Kansas

Sec. 3 (Blk. 10) (Sur. 21W) Map No. 10

Operator Phillips Petroleum

Well No. 1 Farm Morel

Elev. 2294 Location SE SE SE



330 Ft. From S Line SE

330 Ft. From E Line Quarter

1st. Report

Completion OCT 4 1950

Remarks NW Bass Pool

Jones, Shelborne & Farmer

Spudding Date 8-2-50

Drlg. Data Oil well TD 3865

Anhy 1769 8" @ 1830 Top. 3328

Heeb. 3508 Toronto. 3528 Lans. 3546

B KC 3776 Cong. 3842 Arb. 3858

DST 3858-65 open 30 min. Rec. 120' hoem

TD 3865 5" @ 3859 FU 220' oil

S/ 2 1/2 boph 500 A S/ 15 boph P/ 121 bo
12 in

Comp. 246 bopd