

Section 3 Township 10 Range 22 W

Well No. #1 Rice Est.

Company Barnett Drlg.

NORTH

0							

WEST

EAST

SOUTH

HOT FILE

Graham

KANSAS

Sec. 3 Twp. 10 R. 22W ✓

Well No. #1 Rice Est. Farm

Barnett Drlg. Company

Barnett Drlg. - Contr. Contractor

Wildcat

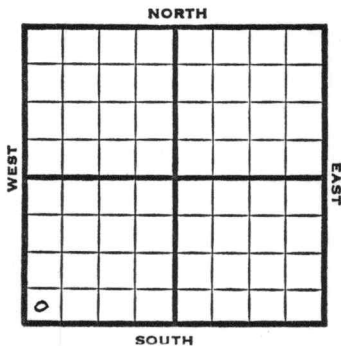
_____ Ft. from N. Line

330' Ft. from S. Line

_____ Ft. from E. Line

330' Ft. from W. Line

SW SW SW



1951


Elev. 2338 REPORT

1/17

8" @ 150 Spud 1-11-51
Anhy 1850-95
Drlg. 2610'

1/31

Spud 1-11-51
D & A TD 4120
8" @150
Anhy 1850-95
Top 3342
Heeb 3569
Lans 3608
DST 3636-70
open 1 hr. Rec. 225' mud & SW
B KC 3840
Cong 3975 Arb. 4077
TD 4120
D & A



ABANDONED

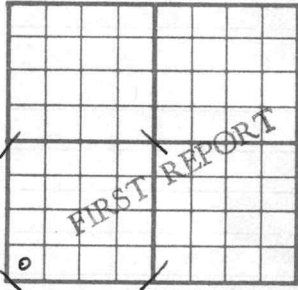
County Graham State Kansas

Sec. 3 (Blk.) 10 (Sur.) 22W Map No.

Operator Barnett Drlg.

Well No. 1 Farm Rice Est.

Elev. _____ Location SW SW SW



330 Ft. From S Line SW

330 Ft. From W Line Quarter

Ist. Report JAN 17 1951

Completion _____

Remarks MCPC owns SW of 10

Barnett Drlg. - Contr.

Spudding Date 1-11-51

Drlg. Data Wildcat DIM

Deep Rock farmout Cont'l, Stano. & Magnoli

8" @ 150 Anhy 1850-95 drlg. 2610

