

STATE CORPORATION COMMISSION OF KANSAS
OIL & GAS CONSERVATION DIVISION
WELL COMPLETION OR RECOMPLETION FORM
ACO-1 WELL HISTORY
DESCRIPTION OF WELL AND LEASE

Operator: License # 6114
Name Don E. Pratt
Address Box 370
Hays, KS 67601
City/State/Zip

Purchaser Koch Oil Co.

Operator Contact Person Don Pratt
Phone 913-625-3446

Contractor: License # 6033
Name Murfin Drilling Company

Wellsite Geologist Randall K. Kilian
Phone 628-6061

Designate Type of Completion
 New Well Re-Entry Workover
 Oil SWD Temp Abd
 Gas Inj Delayed Comp.
 Dry Other (Core, Water Supply etc.)

If OWWO: old well info as follows:
Operator
Well Name
Comp. Date Old Total Depth

WELL HISTORY

Drilling Method:
 Mud Rotary Air Rotary Cable
9-27-86 10-4-86 10-18-86
Spud Date Date Reached TD Completion Date
4610'
Total Depth PBTD
8-5/8" @ 228'
Amount of Surface Pipe Set and Cemented at...feet
Multiple Stage Cementing Collar Used? Yes No
If yes, show depth set. 2557!...feet
If alternate 2 completion, cement circulated
from...2557!...feet depth to surface/.500 SX cmt
Cement Company Name Halliburtons
Invoice # 401422

API NO. 15-179-20,871
County Sheridan
SE SW SW 31 10S 30 East
..... Sec..... Twp..... Rge..... X West

330 Ft North from Southeast Corner of Section
4290 Ft West from Southeast Corner of Section
(Note: Locate well in section plat below)

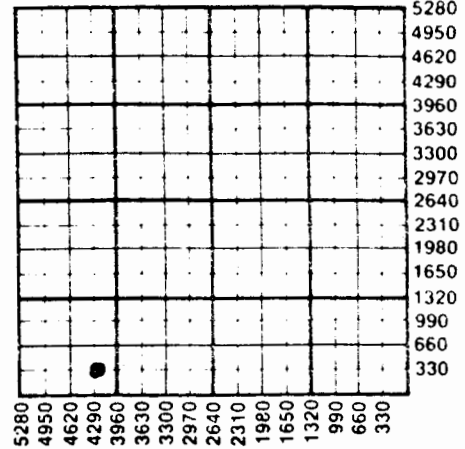
Lease Name Beckman Well # 6-31

Field Name Campus Siding NE

Producing Formation LKC

Elevation: Ground 2960 KB 2965

Section Plat



WATER SUPPLY INFORMATION
Disposition of Produced Water: Disposal
Docket # Repressuring

Questions on this portion of the ACO-1 call:
Water Resources Board (913) 296-3717
Source of Water: Hauled.
Division of Water Resources Permit #.....
 Groundwater.....Ft North from Southeast Corner
(Well)Ft West from Southeast Corner of
Sec Twp Rge East West
 Surface Water.....Ft North from Southeast Corner
(Stream, pond etc).....Ft West from Southeast Corner
Sec Twp Rge East West
 Other (explain) Paul Beckman, Oakley, KS 67748
(purchased from city, R.W.D. #)

INSTRUCTIONS: This form shall be completed in triplicate and filed with the Kansas Corporation Commission, 200 Colorado Derby Building, Wichita, Kansas 67202, within 120 days of the spud date of any well. Rule 82-3-130, 82-3-107 and 82-3-106 apply. Information on side two of this form will be held confidential for a period of 12 months if requested in writing and submitted with the form. See rule 82-3-107 for confidentiality in excess of 12 months. One copy of all wireline logs and drillers time log shall be attached with this form. Submit CP-4 form with all plugged wells. Submit CP-111 form with all temporarily abandoned wells.

All requirements of the statutes, rules and regulations promulgated to regulate the oil and gas industry have been fully complied with and the statements herein are complete and correct to the best of my knowledge.


Signature Don E. Pratt DON. E. PRATT

Title OWNER Date 10-29-86

Subscribed and sworn to before me this 29th day of October 1986

Notary Public Helen Ubert HELEN. UBERT

Date Commission Expires



K.C.C. OFFICE USE ONLY
F Letter of Confidentiality Attached
C Wireline Log Received
C Drillers Timelog Received
Distribution
 KCC SWD/Rep NGPA
 KGS Plug Other
(Specify)
KANSAS GEOLOGICAL SURVEY
WICHITA BRANCH

Sec 31, Twp 10, Rge 30W

Operator Name Don E. Pratt Lease Name Beckman Well # 6-31

31 Twp 10S Rge 30 East West County Sheridan

WELL LOG

INSTRUCTIONS: Show important tops and base of formations penetrated. Detail all cores. Report all drill stem tests giving interval tested, time tool open and closed, flowing and shut-in pressures, whether shut-in pressure reached static level, hydrostatic pressures, bottom hole temperature, fluid recovery, and flow rates if gas to surface during test. Attach extra sheet if more space is needed. Attach copy of log.

Table with columns for Drill Stem Tests Taken, Formation Description, and well log entries (DST #1 to #5) including intervals, mud types, and temperatures.

31-105-360 Beckman 6-31

CASING RECORD, PERFORATION RECORD, TUBING RECORD, and production data section including Purpose of String, Shots Per Foot, and Estimated Production.

METHOD OF COMPLETION Production Interval

Disposition of gas: Vented, Open Hole, Perforation, Sold, Other (Specify), Used on Lease, Dually Completed, Commingled

HL26L


WELL LOG

COMPANY Don E. Pratt
 P. O. Box 370
 Hays, KS 67601
FARM BECKMAN **NO.** 6-31

SEC. 31 **T.** 10S **R.** 30W
LOC. SE SW SW

RIG. NO. 2
TOTAL DEPTH 4610'
COMM. 9-27-86 **COMP.** 10-5-86

COUNTY Sheridan
 KANSAS



CONTRACTOR Murfin Drilling Company
 250 N. Water, Suite 300
 Wichita, KS 67202

CASING
 20 10
 15 8 -5/8" csg set @ 228' w/175 sx 60-40 Pozmix, **ELEVATION**
 12 6 3% cc.
 13 5
 4-1/2" csg set @ 4604' w/200 sx EA2, 18% salt + 500 sx Howco Lite. **PRODUCTION**
FIGURES INDICATE BOTTOM OF FORMATIONS

Sand & Clay	165'
Shale	470'
Shale & Sand	2520'
Anhydrite	2550'
Shale & Shells	3085'
Lime & Shale	4520'
Lime & Shale & Sand	4588'
Sand, Dolomite & Shale (RTD)	4610'

GEORGE FERGUSON SURVEY
 1974