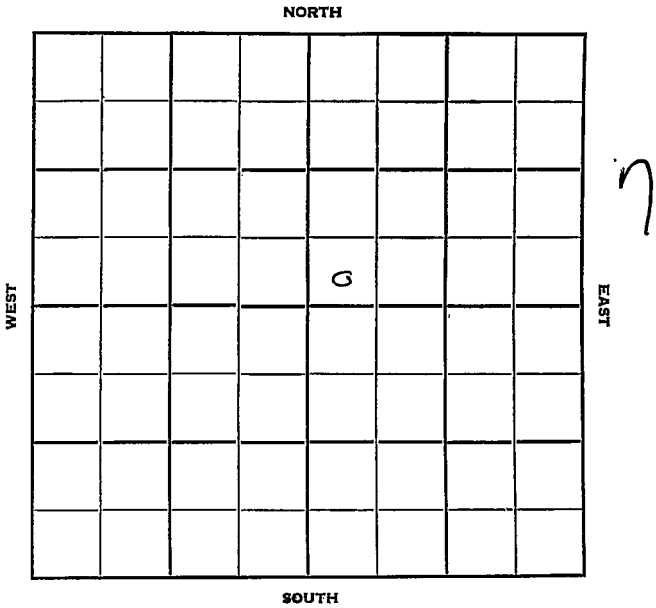


Section 31 Township 10 Range 17W

Well No. #1 Burnett (B)

Company Earl Wakefield



Sec. 31 Twp. 10 R. 17 W

Well No. # 1 Burnett (B) Farm

Earl Wakefield Company

Wakefield Contractor  
Burnett

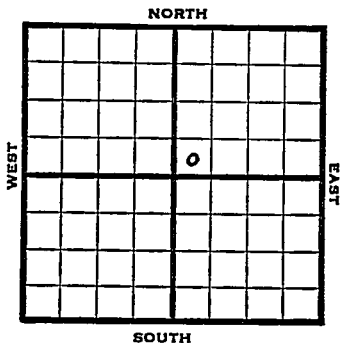
\_\_\_\_\_ Ft. from N. Line

330 Ft. from S. Line

\_\_\_\_\_ Ft. from E. Line

330 Ft. from W. Line

SW SW NE



1952

Elev. 2068'

REPORT

1/30

Spud 1-26-52  
8" @ 112'  
Drlg. 1350'

2/6

Anhy 1260 Lans. 3280  
Drlg. 3395'

2/13

Arb. 3629 TD 3630  
5" @ 3629'

2/20

CO to 3630' 1500' oil in 20 mins.  
2500' oil 2 hrs. POP

3/5

No report

3/12

"

3/19

"

3/25

"

4/1

"

4/9

"

4/23

"

4/30

Spud 1-26-52  
Oil well TD 3630' 8" @ 112  
Anhy 1260' Lans. 3280' Arb. 3629'  
TD 3630' 5" @ 3629' CO to 3630'  
FU 1500' oil 20 min, 2500' oil 2 hr.  
Simp. 3602'  
Comp. 123 BOPD 68% water.

COMPLETED

County Rooks State Kansas

Sec. 31 (Blk. Twp.) 10 (Sur. Rge.) 17W Map No.

Operator Earl Wakefield

Well No. 1 Farm Burnett (B)

Elev. 2068 Location SW SW NE



330 Ft. From S Line NE

330 Ft. From W Line Quarter

Ist. Report JAN 30 1952

Completion

Remarks

Wakefield - Contr.

Spudding Date 1-26-52

Drlg. Data Burnett

8" @ 112 Drlg. 1350

J. G. McGEHEE

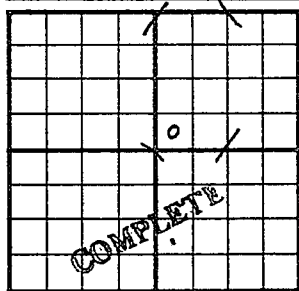
County \_\_\_\_\_ Rooks State **Kansas**

Sec. **31** (Blk. Twp.) **10** (Sur. Rge.) **17W** Map No. \_\_\_\_\_

Operator **Earl Wakefield**

Well No. **1** Farm **Burnett "B"**

Elev. **2068** Location **SW SW NE**



**330 Ft. From S Line NE**

**330 Ft. From W Line Quarter**

Ist. Report \_\_\_\_\_

Completion **APR 30 1952**

Remarks **Burnett Pool**

**Wakefield - Contr.**

Spudding Date **1-26-52**

Drlg. Data **Oil well TD 3630**

**8" @ 112 Anhy 1260 Lans. 3280 Arb.**

**3629 TD 3630 5" @ 3629 CO to 3630**

**FU 1500' oil 20 min. 2500' oil 2 hr.**

**Simp. 3602 Comp. 123 bopd 68% water**

**J. G. McGEHEE**