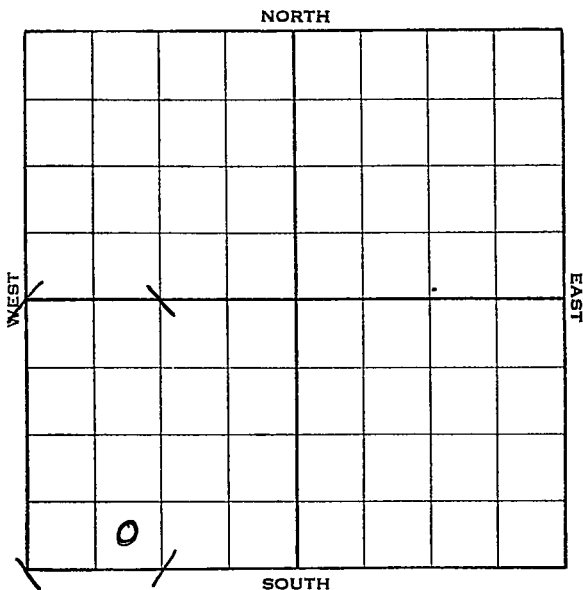


Rooks

Section 31 Township 10 Range 17-W

Well No. 1 Riddler

Company Republic Nat. Gas



KANSAS

Rooks

Sec. 31 Twp. 10 R. 17-W

Well No. #1 Riddler Farm

Republic Nat. Gas Company

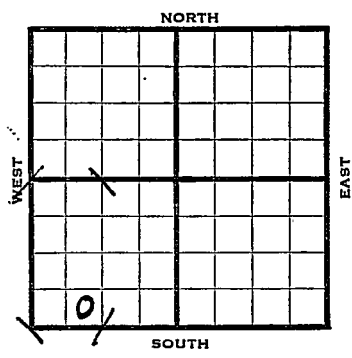
_____ Ft. from N. Line

330 Ft. from S. Line

_____ Ft. from E. Line

990 Ft. from W. Line

Elev. 2053



1938	REPORT
3/30	B.R.R.
4/8	15" @ 90'. Anhy 1340'. T.D. 1365'. Reaming.
4/15	10" @ 1325'. WOC.
4/22	Drlg. 3040'.
4/29	Arb. 3595' T.D. No shows. Rng. 7".
5/6	7" @ 3595'. T.D. 3600'. 2600' oil 2 hrs.
5/12	On potential.
5/18	7" @ 3595'. Arb. 3595'. T.D. 3600'. Potential 1953 bbls., Nat'l.
COMPLETED	

Map No. 64 Sec. 31 Twp. 10 R. 17W

Well No. 1 Riddler

Republic Nat. Gas Company

Contractor

FIRST REPORT

SE SW SW

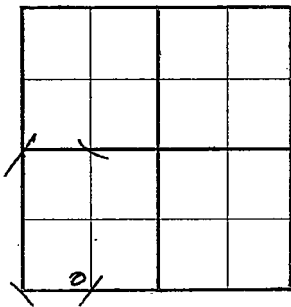
_____ Ft. from N. Line

330 Ft. from S. Line

_____ Ft. from E. Line

990 Ft. from W. Line

SECTION PLAT



Location _____

Rig up _____

Drilling and Remarks:

BRR

RECORD

Cased _____ in., _____ ft.

Sand _____

Gas _____

Oil _____

Total Depth _____

PRODUCTION

1st 24 hrs. Nat. _____

1st 24 hrs. after shot _____

Gas _____ Cu. Ft.

Dry Hole _____

Abandoned _____

Date

MAR 30 1938

19

H. D. Hatfield Scout

Map No. 64 Sec. 31 Twp. 10 R. 17WWell No. 1 RiddlerRepublic Nat. Gas Company

Contractor

COMPLETED

SE SW SW

SECTION PLAT

0			

_____ Ft. from N. Line

330 Ft. from S. Line

_____ Ft. from E. Line

990 Ft. from W. Line

Location _____

Rig up _____

Drilling and Remarks:

POT 1953
NAT.

RECORD

Cased 7 in., 3595 ft.Sand Arb 3595

Gas _____

Oil _____

Total Depth 3600

PRODUCTION

1st 24 hrs. Nat. _____

1st 24 hrs. after shot _____

Gas _____ Cu. Ft.

Dry Hole _____

Abandoned _____

Date

MAY 18 1938

19

H. D. Hatfield Scout