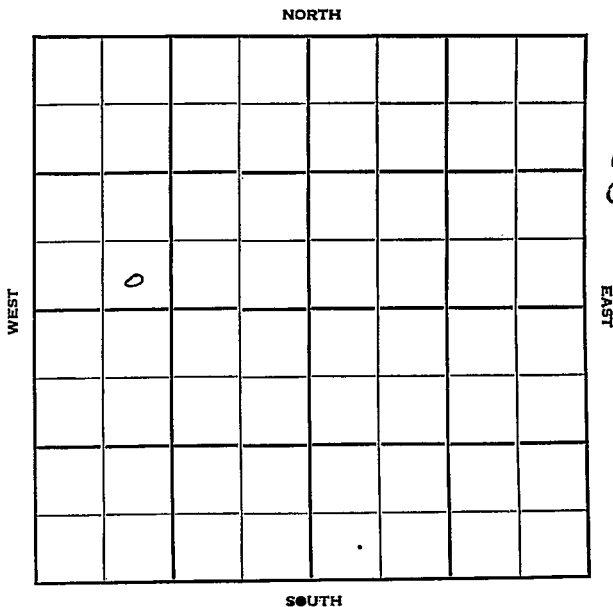


Section 31 Township 10 Range 17W

Well No. #1 Ridler (A)

Company Skelly Oil



Rooks

KANSAS

Sec. 31 Twp. 10 R. 17W

Well No. #1 Ridler (A) Farm

Skelly O. J. Company

Contractor

Burnett

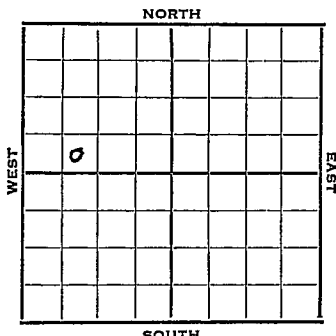
Ft. from N. Line

330' Ft. from S. Line

Ft. from E. Line

990' Ft. from W. Line

SE SW NW



1951 Elev. 2069' REPORT

12/19
1952
2/6

Location

Spud 12-22-51

Oil Well TD 3634

8" @ 244

Lans. 3304

Cong. 3555

Simp. 3610

Arb. 3627

5" @ 3627

TD 3634 Comp. 82 BOPD 195 BW

COMPLETED


County Rooks State Kansas

Sec. 31 (Blk. 10 (Sur. 17W (Twp. 10 (Rge. 17W Map No. _____)

Operator Skelly Oil

Well No. 1 Farm Ridler (A)

Elev. _____ Location SE SW NW



330 Ft. From S Line NW

990 Ft. From W Line Quarter

1st. Report DEC 1 9 1951

Completion _____

Remarks _____

Spudding Date _____

Drig. Data burnett

Location

J. E. TYRA

County _____ Rocks _____ State Kansas

Sec. 31 (Blk. Twp.) 10 (Sur. Rge.) 17W Map No. _____

Operator Skelly Oil

Well No. 1 Farm Ridler "A"

Elev. 2069 Location SE SW NW

| | | | | | |
|--|--|--|--|--|--|
| | | | | | |
| | | | | | |
| | | | | | |
| | | | | | |
| | | | | | |
| | | | | | |
| | | | | | |
| | | | | | |
| | | | | | |
| | | | | | |

330 Ft. From S Line NW

990 Ft. From W Line Quarter

1st. Report _____

Completion FEB 6 1952

Remarks Burnett Pool

Spudding Date 12-22-51

Drlg. Data Oil well TD 3634

8" @ 244 Lans. 3304 Cong. 3555

Simp. 3610 Arb. 3627 5" @ 3627

TD 3634 Comp. 82 bopd 195 bw

copy

J. G. McGEHEE