FORM 51

Rooks

KANSAS

Section 31 Township 10 Range 19 W

Well No. # 1 Huck

Company Derby-Veeder

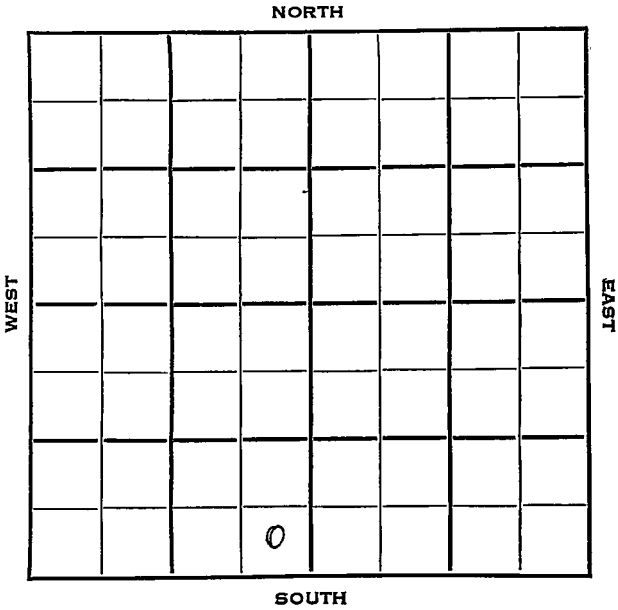

Rooks KANSAS

SEC.	TWP.	R.
31	10	19 W

WELL NO.
1 Huck FARM

COMPANY
Derby-Veeder

CONTRACTOR
Veeder

S. Berland Ext.

_____ Ft. from N. Line

330 Ft. from S. Line

330 Ft. from E. Line

_____ Ft. from W. Line

SE SE SW

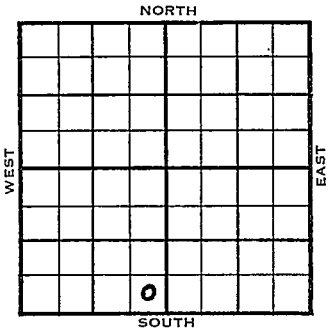

Sinclair Farmout

1953	ELEVATION 2159' REPORT
12/2	RUR
12/9	8" @ 241 Drlg. 3005'
12/16	Spud 12-1-53 D & A TD 3800' 8" @ 241 Top. 3172' Heeb 3387' Lans. 3427' DST 3470-3500 open ½ hr. rec 12' mud 150# B KC 3642' Cong. 3683' Simp. 3715 Arb. 3738' TD 3800' D & A

ABANDONED

DX-78

FORM 275 FOR SALE BY KANSAS BLUE PRINT CO.

County Rooks State Kansas

Sec. 31 (Blk. Twp.) 10 (Sur. Rge.) 19W Map No.

Operator Derby-Veeder

Well No. 1 Farm Huck

Elev. Location SE SE SW

FIRST REPORT

O

330 Ft. From S Line SW

330 Ft. From E Line Quarter

1st. Report DEC 2 1953

Completion

Remarks Sinclair farmout

Veeder - Contr.

Spudding Date

Drlg. Data S. Berland Ext.

R U R

J. G. McGEHEE

FORM 275 FOR SALE BY KANSAS BLUE PRINT CO.

County Rooks State Kansas

Sec. 31 (Blk. Twp.) 10 (Sur. Rge.) 19W Map No.

Operator Derby-Veeder

Well No. 1 Farm Huck

Elev. 2159 Location SE SE SW

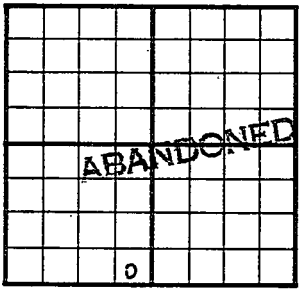

330 Ft. From S Line SW

330 Ft. From E Line Quarter

1st. Report

Completion DEC 16 1953

Remarks S. Berland Ext.

Veeder - Contr.

Spudding Date 12-1-53

Drlg. Data D & A TD 3800

8" @ 241 Top. 3172 Heeb. 3387

Lans. 3427 DST 3470-3500 open ½ hr.

Rec. 12' mud 150# B KC 3642

Cong. 3683 Simp. 3715 Arb. 3738

TD 3800

D & A

J. G. McGEHEE