

TYPE

AFFIDAVIT OF COMPLETION FORM

ACO-1 WELL HISTORY

SIDE ONE

25-10-31W Compt.

IND
P'

(Rules 82-3-130 and 82-3-107)

DOCKET NO. NP

This form shall be filed with the Kansas Corporation Commission, 200 Colorado Derby Building, Wichita, Kansas 67202, within ninety (90) days after the completion of a well, regardless of how the well was completed.

FOR INFORMATION REGARDING THE NUMBER OF COPIES TO BE FILED AND APPLICATIONS REQUIRING COPIES OF ACO-1 FORMS SEE PAGE TWO (2), SIDE TWO (2) OF THIS FORM.

XX Letter requesting confidentiality attached.

XX Attach ONE COPY of EACH wireline log run (i.e. electrical log, sonic log, gamma ray neutron log etc.)***Check here if NO logs were run

PLEASE FILL IN ALL INFORMATION. IF NOT AVAILABLE, INDICATE. IF INFORMATION LATER BECOMES AVAILABLE, SUBMIT BY LETTER.

LICENSE # 7506 EXPIRATION DATE June 1984

OPERATOR First Energy Corporation API NO. 15-193-20287

ADDRESS 16701 Greenspoint Park Dr., Suite 200 COUNTY Thomas

Houston, TX 77060 FIELD Triangle

** CONTACT PERSON Gayle Carter PROD. FORMATION Pawnee
PHONE 713+847-5755 Indicate if new pay.

PURCHASER Union Oil Company LEASE William Bixenman

ADDRESS P.O. Box 7620 WELL NO. 63-25


Schaumburg, OL 60196 WELL LOCATION

DRILLING Murfin Drilling Company 1680 Ft. from north Line and

CONTRACTOR CONTRACTOR ADDRESS 250 N. Waters Suite 300 1680 Ft. from east Line of

Wichita, Kansas 67202 the NE (Qtr.) SEC25 TWP10S RGE31 (W)

PLUGGING CONTRACTOR ADDRESS



(Office Use Only)

KCC
KGS

SWD/REP
PLG.

NGPA

TOTAL DEPTH 4612' PBTD 4565'

SPUD DATE 12-2-83 DATE COMPLETED 1-7-84

ELEV: GR 2924' DF KB 2929'

DRILLED WITH ~~XXXXXXXX~~ (ROTARY) ~~XXXX~~ TOOLS.

DOCKET NO. OF DISPOSAL OR REPRESSURING WELL BEING USED TO DISPOSE OF WATER FROM THIS LEASE

Amount of surface pipe set and cemented 297' DV Tool Used? No

TYPE OF COMPLETION THIS AFFIDAVIT APPLIES TO: (Circle ONE) - Oil Shut-in Gas, Gas, Dry, Disposal, Injection, Temporarily Abandoned. If OWWO, indicate type of re-completion. Other completion. NGPA filing

ALL REQUIREMENTS OF THE STATUTES, RULES AND REGULATIONS PROMULGATED TO REGULATE THE OIL AND GAS INDUSTRY HAVE BEEN FULLY COMPLIED WITH.

A F F I D A V I T

Gayle Carter, being of lawful age, hereby certifies that:

I am the Affiant, and I am familiar with the contents of the foregoing Affidavit. The statements and allegations contained therein are true and correct.

Gayle Carter
(Name)

WELL LOG

20 P1

COMPANY FIRST ENERGY CORPORATION
 16701 Greenspoint Park Drive
 Suite 200
 Houston, Texas 77060

FARM B. Bixenman **NO.** 63-25


SEC. 25 **T.** 10S **R.** 31W
LOC. NE SE NE

RIG. NO. 21

TOTAL DEPTH 4610'

COMM. 12-2-83 **COMP.** 12-14-83

COUNTY Thomas
 KANSAS



CONTRACTOR MURFIN DRILLING COMPANY
 250 North Water, Suite 300
 Wichita, Kansas 67202

CASING

20 10

15 8- 5/8" csg set @ 299' w/215 sx Common,

12 6 2% gel, 3% CC


13 5

ELEVATION

4-1/2" csg set @ 4609' w/100 sx 50-50 Poz, 2% gel, 10 1/2# Gilsanite, 3/4% CFR2 +
FIGURES INDICATE BOTTOM OF FORMATIONS 100 sx Common w/029, 7 1/2# Gilsanite

Shale		1700'
Sand & Shale		2490'
Anhy		2526'
Shale		4010'
Lime & Shale	(RTD)	4610'

RECEIVED
JAN 12 1984



APR 12 1984
CONFIDENTIAL
State Geological Survey
WICHITA BRANCH

RECEIVED
 STATE CORPORATION COMMISSION
APR 02 1984
 CONSERVATION DIVISION
 Wichita, Kansas

State of KANSAS }
 SEDGWICK } ss: