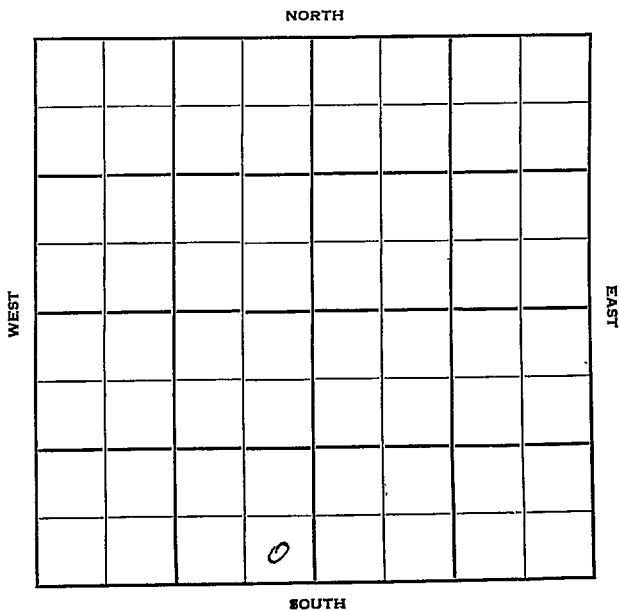


Section 32 Township 10 Range 20W

Well No. #1 Schneider

Company Francis Oil & Gas



Sec. 32 Twp. 10 R. 20W

Well No. #1 Schneider Farm

Francis Oil & Gas Company

Contractor

Wildcat

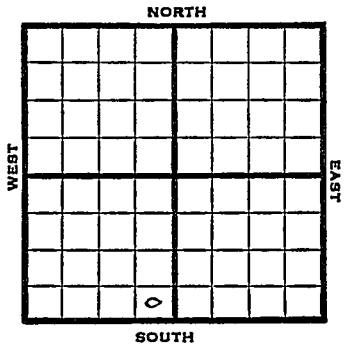
 Ft. from N. Line

330' Ft. from S. Line

330' Ft. from E. Line

 Ft. from W. Line

SE SE SW



1950 Elev. 2101' REPORT

4/26 Location

5/17 TD 3750
 8" @ 270
 Topeks 3154
 Lans 3402
 Cong 3668
 Simp 3705
 Arb 3708
 D&A

ABANDONED

-anses

Map No. _____ Sec. 32 Twp. 10 R. 20WWell No. 1 Schneider

Francis Oil & Gas Company

Contractor

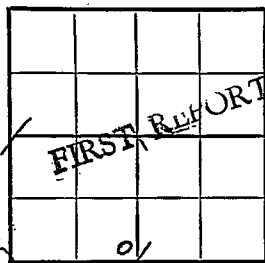
SE SE SW

E-2101
SECTION PLAT

_____ Ft. from N. Line

330 Ft. from S. Line330 Ft. from E. Line

_____ Ft. from W. Line



Rooks County

Location X

Rig up _____

Drilling and Remarks:

RECORD

Cased _____ in., _____ ft.

Sand _____

Gas _____

Oil _____

Total Depth _____

PRODUCTION

1st 24 hrs. Nat. _____

1st 24 hrs. after shot _____

Gas _____ Cu. Ft.

Dry Hole _____

Abandoned _____

Date

APR 26 1950 19J. E. TYRA Scout

Kansas

Map No. _____ Sec. 32 Twp. 10 R. 20W

Well No. 1 Schneider

Francis Oil & Gas Company

Contractor

SE SE SW

E1, 2106
SECTION PLAT

_____ Ft. from N. Line

330 Ft. from S. Line

330 Ft. from E. Line

_____ Ft. from W. Line

ABANDONED			
	o		

Roöks

Location _____

Rig up _____

Drilling and Remarks:

8" @ 270
 Topoka 3154
 Lane 3402
 Cong 3668
 Ship 3705
 arb 3708
 D + A

RECORD

Cased _____ in., _____ ft.

Sand _____

Gas _____

Oil _____

Total Depth, 3750

PRODUCTION

1st 24 hrs. Nat. _____

1st 24 hrs. after shot _____

Gas _____ Cu. Ft.

Dry Hole _____

Abandoned _____

Date

MAY 17 1950

19

J. E. TYRA Scout