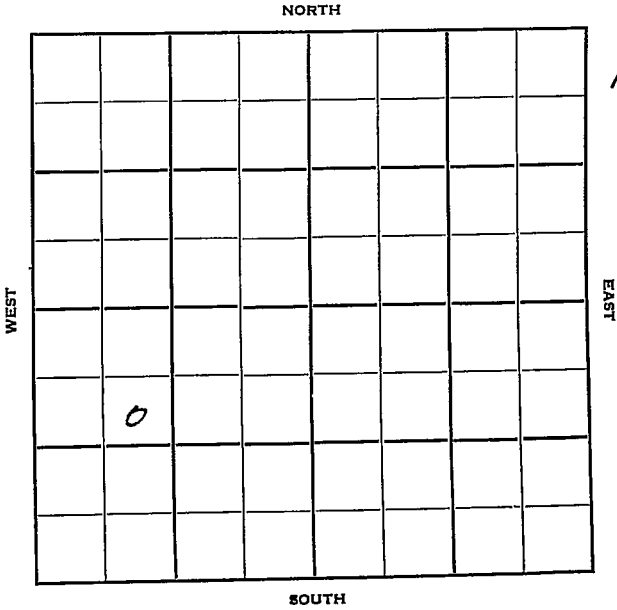


Section 34 Township 10 Range 16W

Well No. #1 Nelson

Company V.D.Sidey



Rooks

KANSAS

Sec. 34 Twp. 10 R. 16W

Well No. #1 Nelson- Farm

V. D. Sidey Company

Murfin Drlg. Contractor

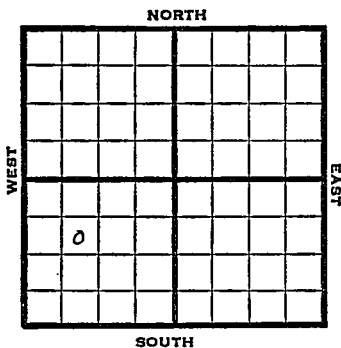
990' Ft. from N. Line

_____ Ft. from S. Line

_____ Ft. from E. Line

990' Ft. from W. Line

SE NW SW



| 1950 | REPORT |
|------|-------------------|
| | Elev 1986 |
| 4/12 | RUR |
| 5/16 | TD 3626 |
| | Dry and Abandoned |
| | ABANDONED |

Map No. _____ Sec. 34 Twp. 10 R. 16WWell No. 1 Nelson_____ V. D. Sidey _____ Company_____ Murfin Drlg. _____ Contractor

SE NW SW

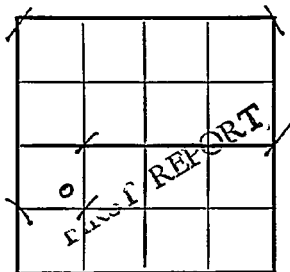
_____ 990 Ft. from N. Line

_____ Ft. from S. Line

_____ Ft. from E. Line

_____ 990 Ft. from W. Line

SECTION PLAT



Rooks County

Location _____

Rig up _____

Drilling and Remarks:

R U R

RECORD

Cased _____ in., _____ ft.

Sand _____

Gas _____

Oil _____

Total Depth _____

PRODUCTION

1st 24 hrs. Nat. _____

1st 24 hrs. after shot _____

Gas _____ Cu. Ft.

Dry Hole _____

Abandoned _____

Date

APR 12 1950 19J. E. TYRA Scout

Kansas

Map No. _____ Sec. 34 Twp. 10 R. 16W

Well No. 1 Nelson

V. D. Sidey _____ Company

Contractor

SE NW S¹⁷

E. 1986
SECTION PLAT

990 Ft. from N. Line

_____ Ft. from S. Line

_____ Ft. from E. Line

990 Ft. from W. Line

| | | | |
|-----------|--|--|--|
| ABANDONED | | | |
| | | | |
| | | | |
| | | | |
| | | | |
| | | | |

Rooker Co.

Location _____

Rig up _____

Drilling and Remarks:

T.D. 3626

DFA

RECORD

Cased _____ in., _____ ft.

Sand _____

Gas _____

Oil _____

Total Depth _____

PRODUCTION

1st 24 hrs. Nat. _____

1st 24 hrs. after shot _____

Gas _____ Cu. Ft.

Dry Hole _____

Abandoned _____

Date MAY 10 1950

19

J. E. TYRA Scout