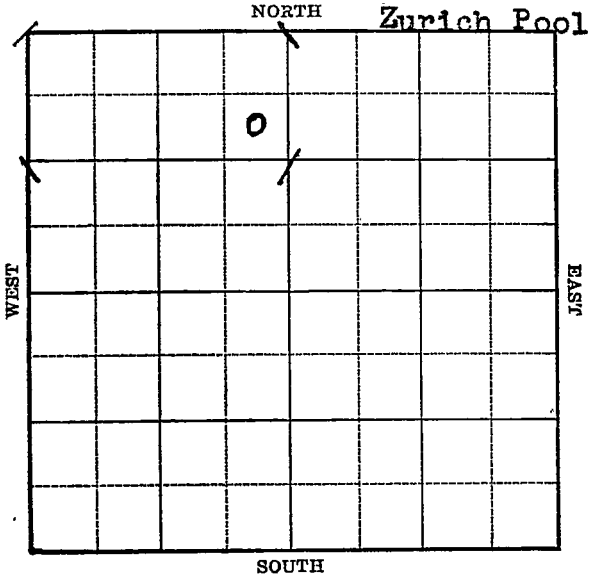


Section 34 Township 10 Range 10-W

Well No. 1 Bair

Company Web-Son Oil & Royalty



Sec. 34 Twp. 10 R. 19-W

Well No. #1 Bair Farm

Web-Son Oil & Royalty Company

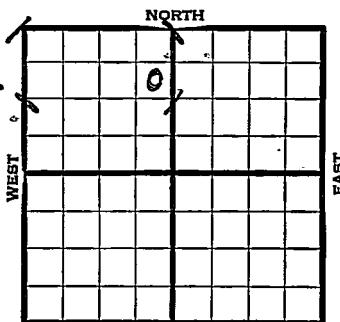
(Zurich)

990 Ft. from N. Line

_____ Ft. from S. Line

330 Ft. from E. Line

_____ Ft. from W. Line



Elev. 2163

1939	REPORT
5/10	Location
5/19	"
5/26	Surface hole. _ _
5/31	16" - 150' Anhy 1514' Drlg. 2566'
6/8	Topeka 3120'
	Saturation 3215-23 & 3349-52
	Lansing 3392'
	Saturated 3406-08'
	Core 3432-44½ 9½ recovery S.S.O. Drlg. 3514'
6/16	B.K.C. 3580' Cherty Cong. 3610'
	Simp. 3667' Simp. Dol. 3673'
	Arb. 3693', S. oil & gas 3693-94
	Sat. 3694-97' Good show 3697- 3707' T.D. 6" - 3693'
	OVER

1939
6/21

Arb. 3693'
7" - 3693'
T.D. 3707'
Drilled plug.
2600' water.

ABANDONED

Map No. 65 Sec. 34 Twp. 10 R. 19WWell No. 1 BairWeb-Son Oil & Royalty Company

Contractor

FIRST REPORT

SE NE NW

990 Ft. from N. Line Ft. from S. Line330 Ft. from E. Line Ft. from W. Line**SECTION PLAT**

ZURICH POOLLocation XRig up Drilling and Remarks: **RECORD**Cased in., ft.Sand Gas Oil Total Depth **PRODUCTION**1st 24 hrs. Nat. 1st 24 hrs. after shot Gas Cu. Ft.Dry Hole Abandoned

Date

MAY 10 193919S. J. LEWISScout

Rooks

Map No. 65 Sec. 34 Twp. 10 R. 19W

Well No. 1 Bair

Web-Son Oil & Royalty Company

Contractor

ABANDONED

SECTION PLAT


SE NE NW

990 Ft. from N. Line

_____ Ft. from S. Line

330 Ft. from E. Line

_____ Ft. from W. Line



ZURICH POOL

Location _____

Rig up _____

Drilling and Remarks:

*Art 3693.
7" @ 3693
Drilled plug
2600' water*

RECORD

Cased _____ in., _____ ft.

Sand _____

Gas _____

Oil _____

Total Depth 8200

PRODUCTION

1st 24 hrs. Nat. _____

1st 24 hrs. after shot _____

Gas _____ Cu. Ft.

Dry Hole _____

Abandoned _____

Date

JUN 21 1939 19

S. J. LEWIS Scout