

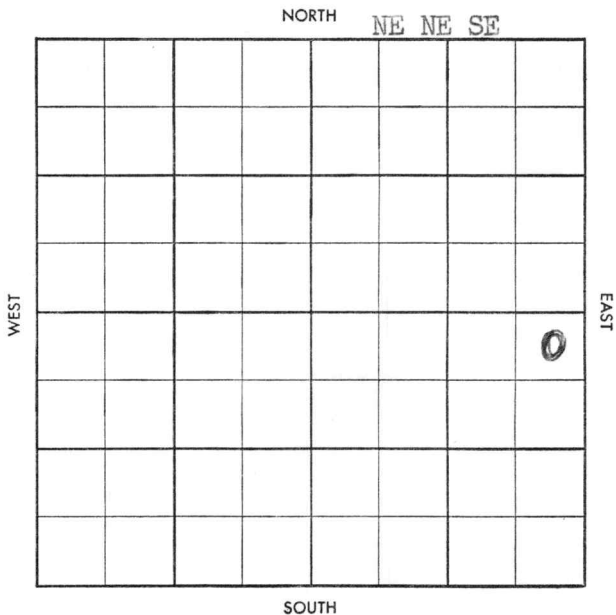
Rooks

KANSAS

SECTION 34 TOWNSHIP 10S RANGE 20W

WELL NO. #1 Veatch

COMPANY D.G. Hansen



WILDCAT

S-513-B

County Rooks Elev. _____
 Sec. 34 Twp. 10 Rge. 20W
 Company D. G. Hansen
 Farm Name Veatch No. 1

TOPS	DEPTH	LOG	DATUM
Anh.			
Tp.			
H.			
Tr.			
Dg.			
B.L.			
L.			
K.C.			
B.K.C.			
Ce.			
C.			
M.			
M.			
K.			
Mz.			
Mq.			
V.			
S.			
S.			
A.			
R.			
Pf.			
G.			
T.D.			

Loc. in Sec. _____

NE NE SE


Geol. _____

Contr. _____

C & G D rlg.

Pool _____

Wildcat



Date Comm. 2-17-58
8" @ 175/155 crlg. 450

Co.

L.S.

No.

Sec.

T.

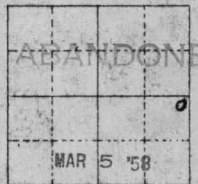
R.

County Rooks Elev. 2132 DF 2135 RA
 Sec. 34 Twp. 10 Rge. 20W
 Company D. G. Hansen
 Farm Name Veatch No. 1

TOPS	DEPTH	LOG	DATUM
Anh.	1565		
Tp.	3162		
H.	3373		
Tr.	3395		
Dg.			
B.L.			
L.	3411		
K.C.			
B.K.C.	3625		
Ce.			
C.	3657		
M.			
M.			
K.			
Mz.			
Mq.			
V.			
S.	34 3696		
S.			
A.	3714		
R.			
Pf.			
G.			
T.D.	3750		

Loc. in Sec. NE NE SE
 Geol. X
 Contr. C & G D rig

Pool Wildcat



Date Comm. 2-17-58
8" @ 175/155 rig. 450 FEB 26 '58 DST 3435

-62 120" 120' NW SPT COIL BHP
735/20 DST 3475-94 90" 500' gray
new BHP 1025/20" DST 3475-94
3576-3610 30" 12' M SPT COIL
BHP 45 # MAR 5 '58 DST 3715-1960"
15' M allp 0 DST 3715-23 60" 16' M
BHP 605/22" 13722-30 60" 16' M BHP
450 no log D & A

Co. No. Sec. T. R.