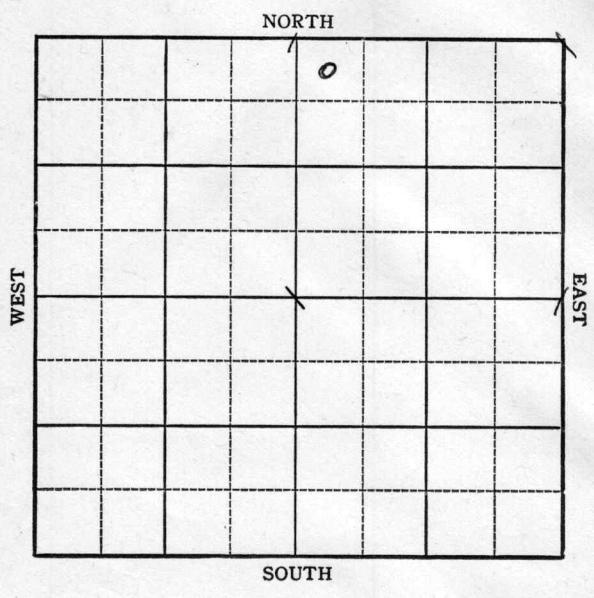


Section 34 Township 10 Range 22-W

Well No. #1 Webster

Company J. J. Lynn et al

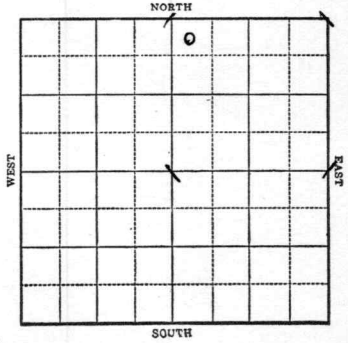


Sec. 34 Twp. 10 R. 22-W

Well No. #1 Webster Farm

J. J. Lynn etal Company

330 Ft. from N. Line
 _____ Ft. from S. Line
 _____ Ft. from E. Line
330 Ft. from W. Line



Elev. 2297

1943

R E P O R T

9/15 Derrick
 9/22 10" @ 160'
 Drlg. 190'
 9/29 Drlg 2000
 10/6 Drlg. 4025'
 10/13 Lans 3545
 Arb 4050 Drlg.
 10/20 PB 3627
 5" @ 3618-990 aic d
 swab 6 oil & 3 waterper hr.
 fpr 18 hrs.
 Drlg. to 4101 T.D.
 36. Gravity
 10/27 Swb 106 bbls oil in 24 hrs.
 11/3 T.D. 4101 PB
 11/10 SD
 11/17 Arb 4050
 Show oil going into water
 T.D. 4101'

ABANDONED

KANSAS

Map No. 66 Sec. 34 Twp. 10 R. 22W

Well No. 1 Webster

J. J. Lynn et al. Company

FIRST REPORT Contractor

NW NE

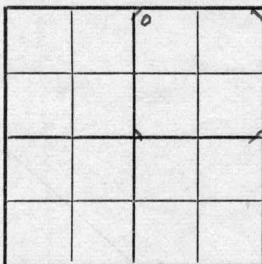
SECTION PLAT

330 Ft. from N. Line

_____ Ft. from S. Line

_____ Ft. from E. Line

330 Ft. from W. Line



Close case across
Wildcat

Location _____

Rig up _____

Drilling and Remarks:

Derrick

RECORD

Cased _____ in., _____ ft.

Sand _____

Gas _____

Oil _____

Total Depth _____

PRODUCTION

1st 24 hrs. Nat. _____

1st 24 hrs. after shot _____

Gas _____ Cu. Ft.

Dry Hole _____

Abandoned _____

Date

SEP 15 1943 19

S. J. LEWIS Scout

KANSAS

Map No. 66 Sec. 34 Twp. 10 R. 22W

Well No. 1 Webster

J. J. Lynn et al. Company

ABANDONED Contractor

NW NE

SECTION PLAT

330 Ft. from N. Line

_____ Ft. from S. Line

_____ Ft. from E. Line

330 Ft. from W. Line

| | | | |
|--|--|---|--|
| | | o | |
| | | | |
| | | | |
| | | | |

Wildcat

Location _____

Rig up _____

Drilling and Remarks:

*Per Y 4050
Show oil going
into water.*

RECORD

Cased _____ in., _____ ft.

Sand _____

Gas _____

Oil _____

Total Depth 4101

PRODUCTION

1st 24 hrs. Nat. _____

1st 24 hrs. after shot _____

Gas _____ Cu. Ft.

Dry Hole _____

Abandoned _____

Date

NOV 17 1943

19

S. J. LEWIS Scout