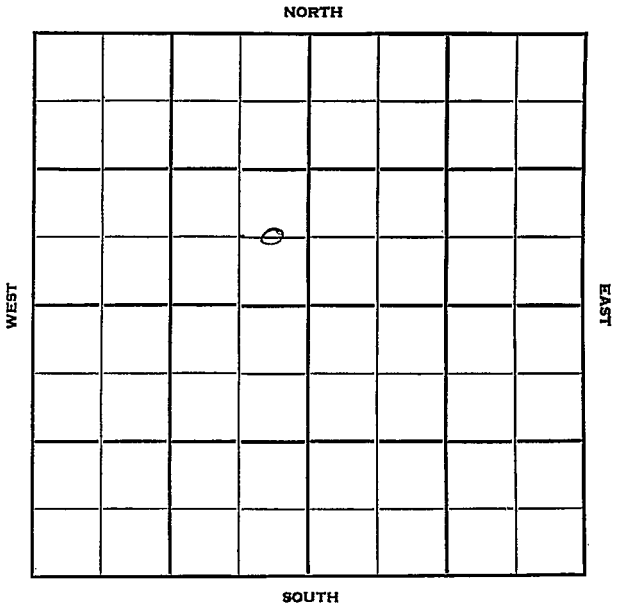


Section 35 Township 10 Range 19W

Well No. #4 McCullough

Company Weeder Supply Co.



Rooks

KANSAS

Sec. 35 Twp. 10 R. 19 W

Well No. # 4 McCullough Farm

Veeder Supply Co. Company

Veeder Supply Contractor
Zurach Pool

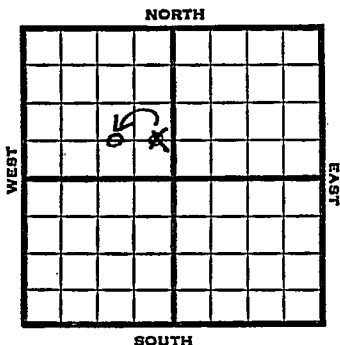
_____ Ft. from N. Line

660 Ft. from S. Line

990
330 Ft. from E. Line

_____ Ft. from W. Line

CWL SENW
CEL SENW



1951 Elev. 2119' REPORT

10/3 Spud 9-27-51
8" @ 217
Anhy 1425'
Drlg. 2496'

1952
1/23 Spud 9-27-51
Oil well TD 3635' 8" @ 217
Anhy 1425' Top. 3025' Heeb 3265'
Tor. 3289' Lans. 3307' Cong. 3560'
Simp. 3600' Arb. 3630-35
5" @ 3631 CO to 3606' 23/3517-21
22/3498-3504 12/3481-86 12/3463-
66 8000 A S/4 1/2 BOPH dec. to 2 1/2
BOPH SP 3100 24/3084-86 B/15 GWPH
1000 A S/3 BW 1 BOPH
Comp. 50 BOPD 15% water.

COMPLETED

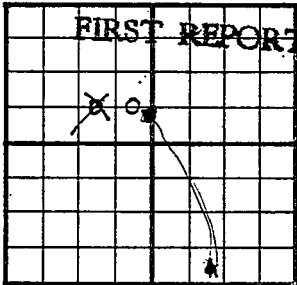
County Rooks State Kansas

Sec. 35 (Blk. Twp.) 10 (Sur. Rge.) 19W Map No.

Operator Veeder Supply Co.

Well No. 4 Farm McCullough

Elev. _____ Location C E L S E N W



660 Ft. From S Line NW

330
990 Ft. From E Line Quarter

Ist. Report OCT 3 1951

Completion _____

Remarks _____

Veeder Supply - Contr.

Spudding Date 9-27-51

Drlg. Data Zurach Pool

8" @ 217 Anhy 1425 drlg. 2496

County _____ Rooks State Kansas

Sec. 35 (Blk. Twp.) 10 (Sur. Rge.) 19W Map No. _____

Operator Veeder Supply Co.

Well No. 4 Farm McCullough

Elev. 2119 Location C^W L SE NW

660 Ft. From S Line NW

990 Ft. From E Line Quarter

1st. Report _____

Completion JAN 23 1952

Remarks Zurach Pool

Veeder Supply - Contr.

Spudding Date 9-27-51

COMPLETE

Drlg. Data Oil well TD 3635

8" @ 217 Anhy 1425 Top. 3025

Heeb. 3265 Tor 3289 Lans. 3307

Cong. 3560 Simp. 3600 Arb. 3630-35

5" @ 3631 CO to 3606 23/ 3517-21

22/ 3498-3504 12/ 3481-86 12/ 3463-66

8000 A S/ 4 1/2 boph dec. to 2 1/2 boph

SP 3100 24/ 3084-86 B/ 15 gwph

1000 A S/ 3 bw 1 boph

Comp. 50 bopd 15% water

CORRECTION

*Correct ft measurements
from 330'E to 990 FE +
description of*

J. G. McGEHEE