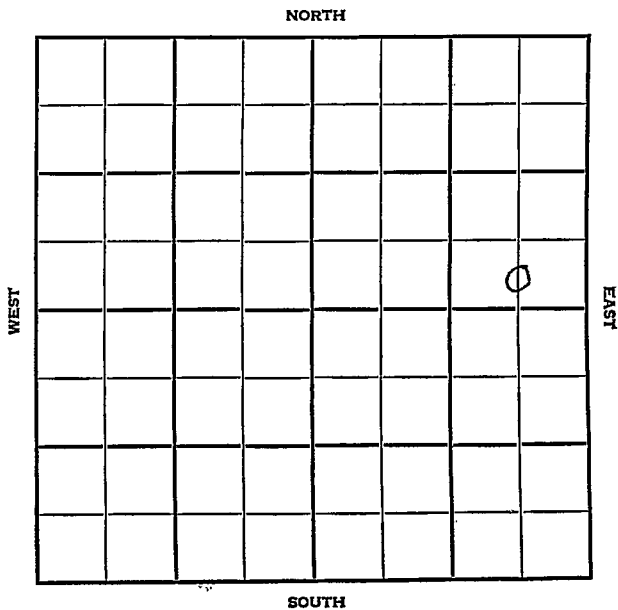


Section 35 Township 10 Range 21 W

Well No. #9 H. W. Lewis Unit.

Company Harry Gore & Stanolind



Graham

KANSAS

SEC. 35	TWP. 10	R. 21W
------------	------------	-----------

WELL NO.

#9 H. W. Lewis Unit

FARM

COMPANY

Harry Gore & Stanöind

CONTRACTOR

Veeder

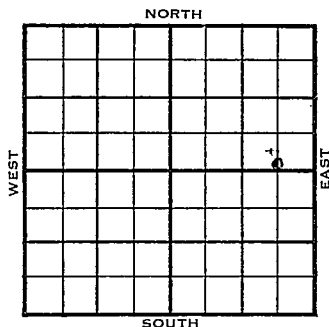
SW White

_____ Ft. from N. Line

_____ Ft. from S. Line

810 _____ Ft. from E. Line

_____ Ft. from W. Line

C S $\frac{1}{2}$ SE NE
8101-EL

1955

ELEVATION

2112'

REPORT FIRST REPORT

8/10

Location

9-7

8 5/8" @ 225/135

DST 3388-3472, open 1 hr., rec. 1106'
fluid 20% oil 1230/20"DST 3530-94, open 40 min., rec. 25' mud
scum oil 0#DST 3681-92, open 1 hr., rec 1260' oil
560/20"

5 1/2" @ 3683/500 CO to 3692

FU 1860' oil 4 hr.

Comp. 389 bopd

TOPSDEPTH

Anh.

1545

Tp.

3134

H.

3339

Tr.

3366

L.

3382

A

3681

T.D. 3692

COMPLETED


County Graham Elev. _____
 Sec. 35 Twp. 16 Rge. 21W
 Company Harry Goss & Stanolind
 Farm Name H. W. Lewis Unit No. 9

TOPS	DEPTH	LOG	DATUM
Anh.			
Tp.			
H.			
Tr.			
Dg.			
Bl.			
L.			
K.C.			
B.K.C.			
Ce.			
C.			
M.			
M.			
K.			
Mz.			
Me.			
V.			
S.			
S.			
A.			
R.			
PE.			
G.			
T.D.			

Loc. in Sec. C S $\frac{1}{2}$ SE NE
810' EL.
 Geol. _____
 Contr. Veeder
 Pool SW White

AUG 10 '55	
	0
FIRST REPLY	

Date Comm. _____
 Location Location



Co.
 Lse.
 No.
 Sec.
 T.
 R.

County Graham Elev. 2112
 Sec. 35 Twp. 10 Rge. 21W
 Company Harry Gore & Stanolind
 FarmName H. W. Lewis Unit No. 9

TOPS	DEPTH	LOG	DATUM	Loc. in Sec.																																
Anh.	1545			C $5\frac{1}{2}$ SE NE 810' EL																																
Tp.	3134		1022																																	
H.	3339		1227																																	
Tr.	3366		1254																																	
Dg.				Geol. _____																																
Bl.																																				
L.	3382		1270	Contr. _____																																
K.C.																																				
B.K.C.				Veeder																																
Ce.																																				
C.				Pool																																
M.																																				
M.				SW White																																
K.																																				
Mz.				<table border="1"> <tr><td></td><td></td><td></td><td></td></tr> <tr><td></td><td></td><td></td><td></td></tr> <tr><td></td><td></td><td></td><td></td></tr> <tr><td></td><td></td><td></td><td></td></tr> <tr><td></td><td></td><td></td><td></td></tr> <tr><td></td><td></td><td></td><td></td></tr> <tr><td></td><td></td><td></td><td></td></tr> <tr><td></td><td></td><td></td><td></td></tr> </table>																																
Ma.																																				
V.																																				
S.																																				
S.																																				
A	3681		1569																																	
R.																																				
PE.																																				
G.																																				
T.D.	3692																																			

Date Comm. 8-10-55 SEP 7 1955

8 5/8" @ 225/135 DST 3388-3472

open 1 hr. rec. 1106' fluid 20% oil

1230/20" DST 3530-294 open 40 min.

Rec. 25' mud scum oil 0#

DST 3681-92 open 1 hr. Rec. 1260' oil

560/20" 5 1/2" @ 3683/500 GO to 3692

FU 1860' oil 4 hr.

Comp. 389 bopd