

KANSAS

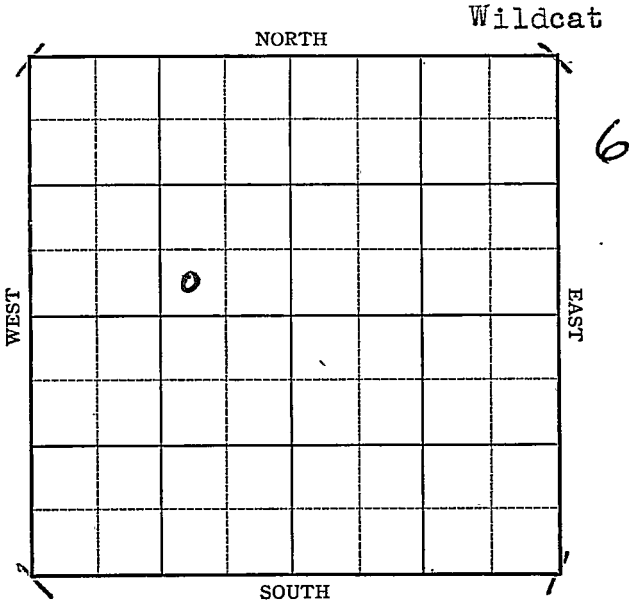
Rooks

FORM 51 5M 4-41 PETROL

Section 36 Township 10 Range 17-W

Well No. #1 August

Company Cities Service Oil



Sec. 36 Twp. 10 R. 17-W

Well No. #1 August Farm _____

Cities Service Oil Company _____

(Wildcat)

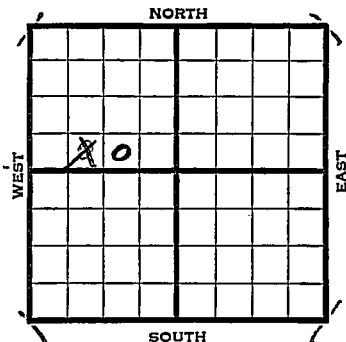
_____ Ft. from N. Line

330 Ft. from S. Line

990 Ft. from E. Line

_____ Ft. from W. Line

Elv. 2078



| 1942 | REPORT |
|------|-----------------------|
| 6/3 | Rotary. |
| 6/10 | 8" - 290' Drlg. 2042' |
| 6/17 | Drlg. 3146' |
| | |
| 6/24 | Lans. 3309' |
| | Arb. 3668' |
| | T.D. 3701' |
| | No shows. |
| | ABANDONED |
| | |
| | |
| | |
| | |
| | |
| | |
| | |
| | |
| | |
| | |
| | |

Rooks

KANSAS

Map No. 64 Sec. 36 Twp. 10 R. 17W

Well No. 1 August

Cities Service Oil Company

FIRST REPORT

Contractor

SW SE NW

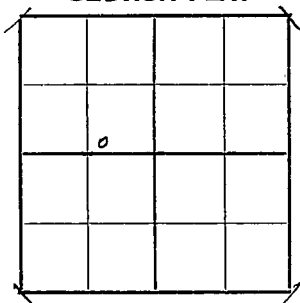
_____ Ft. from N. Line

330 Ft. from S. Line

990 Ft. from E. Line

_____ Ft. from W. Line

SECTION PLAT



WILDCAT

Location _____

Rig up _____

Drilling and Remarks:

Rotary

RECORD

Cased _____ in., _____ ft.

Sand _____

Gas _____

Oil _____

Total Depth _____

PRODUCTION

1st 24 hrs. Nat. _____

1st 24 hrs. after shot _____

Gas _____ Cu. Ft.

Dry Hole _____

Abandoned _____

Date

JUN 3 1942 19

S. J. LEWIS Scout

Map No. 64 Sec. 36 Twp. 10 R. 17WWell No. 1 AugustCities Service Oil Company**ABANDONED**

Contractor

SV SE NW

SECTION PLAT

| | | | |
|--|---|--|--|
| | | | |
| | | | |
| | 6 | | |
| | | | |
| | | | |

_____ Ft. from N. Line

330 Ft. from S. Line990 Ft. from E. Line

_____ Ft. from W. Line

WTLDGAT

RECORD

Location _____

Cased _____ in., _____ ft.

Rig up _____

Sand _____

Drilling and Remarks:

Gas _____

Oil _____

Total Depth 3701

PRODUCTION

1st 24 hrs. Nat. _____

1st 24 hrs. after shot _____

Gas _____ Cu. Ft.

Dry Hole _____

Abandoned _____

Date

JUN 24 1942 19S. J. LEWIS Scout