

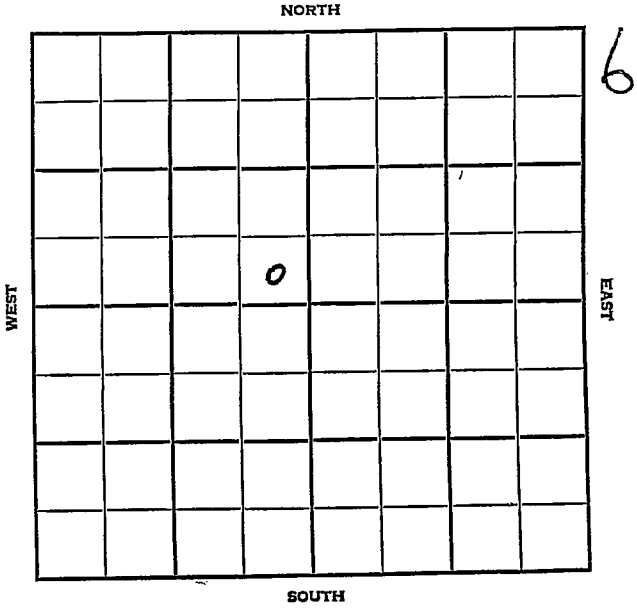
DX 78-1

Graham KANSAS

Section 36 Township 10 Range 21W

Well No. 67 C. V. Lewis

Company H. Gore



Graham KANSAS

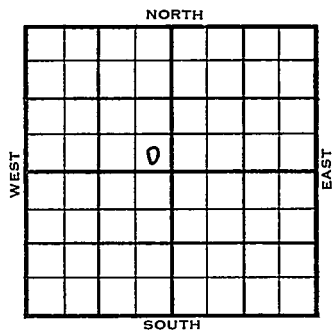
SEC.	TWP.	R.
36	10	21 W

WELL NO. # 16 G. V. Lewis FARM

COMPANY H. Gore

CONTRACTOR

_____ Ft. from N. Line
 330 _____ Ft. from S. Line
 330 _____ Ft. from E. Line
 _____ Ft. from W. Line



SE SE NW

1955	ELEVATION	REPORT
	2098'	

1/5
2/16

Location
 Spud 1-9-55
 Oil Well
 TD 3760'
 Anhy 1543'
 8" @ 210'
 Top 3133' Heeb 3339', Tor. 3365'
 KC 3382'
 DST 3497'-3547' opn 1 hr, rec 250' sg
 & ocm, 240' hocm, 770# B K^G 3607'
 DST 3550'-3619' opn 1/2 hr, rec 15' Mud
 460# Cong 3656'
 DST 3670'-3701' opn 40 min, rec 35'
 Mud, 0#
 TD 3760'
 5" @ 3594'
 CO 24/ 3539-43 FU 550' oil B/ 1 1/2
 boph 3000 A P/ 3 boph 1 bw.
 Comp 97 bopd. 15%Wtr.

COMPLETED

SCOUT TICKET

DX-201

Revised

SEC.	TWP.	R.
36	10	21W

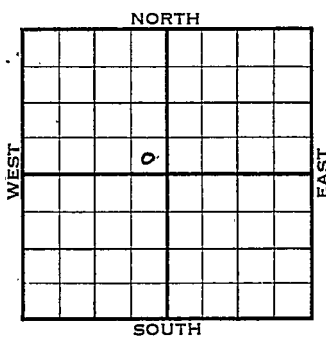
WELL NO. 6 C. V. Lewis FARM

COMPANY Harry Gore

CONTRACTOR

CORRECTION

SE SE NW
 _____ FT. FROM N. LINE
 330 FT. FROM S. LINE
 330 FT. FORM E. LINE
 _____ FT. FROM W. LINE



Graham County

LOCATION

RIG UP

DRILLING AND REMARKS:

Reported
 #1 Lewis

RECORD	CASED IN., FT.
	SAND
	GAS
	OIL
PRODUCTION	TOTAL DEPTH
	1ST 24 HRS. NAT.
	1ST 24 HRS. AFTER SHOT
	GAS CU. FT.
	ABANDONED

DATE FEB 1 6 1955 SCOUT FABEN GILSTRAP

