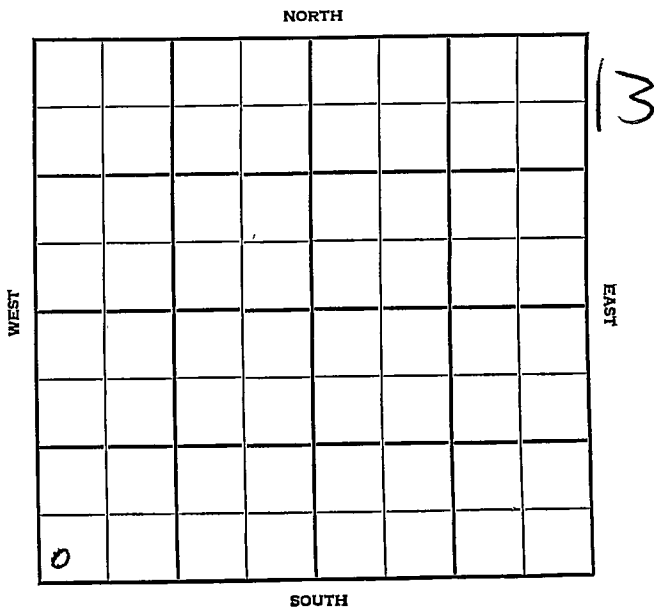


Section 36 Township 10S Range 21W

Well No. 9 Schneider "A"

Company H. J. Kaiser, M. B. Armer & Magnolia



Graham

KANSAS

SEC. 36	TWP. 10S	R. 21W
------------	-------------	-----------

WELL NO.

#9 Schneider "A"

FARM

COMPANY

H.J. Kaiser, M.B. Armer & Magnolia

CONTRACTOR

White SW

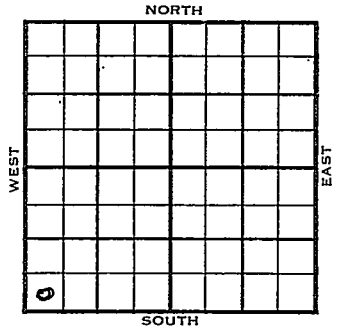
_____ Ft. from N. Line

_____ Ft. from S. Line

_____ Ft. from E. Line

_____ Ft. from W. Line

SW SW SW



FIRST REPORT

1955	ELEVATION 2090	REPORT
------	-------------------	--------

7/13 Loc

11/2

Comm 9-6-55

8 5/8" @ 193/130

Anh 1540

H 3319

Tr 3341

L 3358

BKC 3591

sh 3646

A 3655

TD 3679

DST 3362-85 open 1 hr rec 30' socm

0/15" DST 3385-3410 open 1 hr rec

2010' sw 1180/15" DST 3422-51 open

1 hr rec 325' sw 1200# DST 3489-3530

open 1 hr rec 325' sw 1200# DST

3489-3530 open 1 hr rec 170' sw

1000/15" DST 3542-85 open 1 hr rec

940' sw 900# DST 3656-60 open 1 hr

rec 10' mud 0# DST 3668-79 open 1 hr

rec 60' oil 60' muddy oil 750# TD

3679' 5 1/2" @ 3670 DD 3680 1000 A

S/4 boph 11 hr Comp 119 bopd


COMPLETED

County Graham Elev. 2090
 Sec. 36 Twp. 10 Rge. 21W
 Company H.J. Kaiser, M.B. Armer & Magnolia
 Farm Name Schneider "A" No. 9

TOPS	DEPTH	LOG	DATUM	Loc. in Sec.
Anh.	1540			SW SW SW
Tp.				
H.	3319		1229	
Tr.	3341		1251	
Dg.				
Bl.				
L.	3358		1268	Geol.
K.C.				Contr.
B.K.C.	3591		1501	Armour
Ce.				Pool
C.				SW White
M.				
M.				
K.				
Mz.				
Me.				
V.				
S.	sh 3646		1556	COMPLETE
S.				
A.	3655		1565	
R.				
PE.				
G.				
T.D.	3679			0

Date Comm. 9-6-55 NOV 2 1955
 8 5/8" @ 193/130 DST 3362-85 open 1 hr
 rec. 30' socm 0/15" DST 3385-3410
 open 1 hr. rec. 2010' sw 1180/15"
 DST 3422-51 open 1 hr. rec. 325' sw
 1200# DST 3489-3530 open 1 hr.
 rec. 170' sw 1000/15" DST 3542-85
 open 1 hr. rec. 940' sw 900#
 DST 3656-60 open 1 hr. rec. 10' mud

O# DST 3668-79 open 1 hr. rec. 60' oil
60' muddy oil 750# TD 3679 5 $\frac{1}{2}$ " @ 3670
DD 3680 1000 A S/4 boph 11 hr.
Comp. 119 bopd



NOV 11 1955