


Section 4 Township 10 Range 19WWell No. #4 AndresonCompany Stableford & K & E Drlg.

NORTH



SOUTH

Rooks

KANSAS

Sec. 4 Twp. 10 R. 19 W

Well No. # 4 Andreson Farm

Stableford & K & E Drlg. Company

Contractor

Lynd Pool

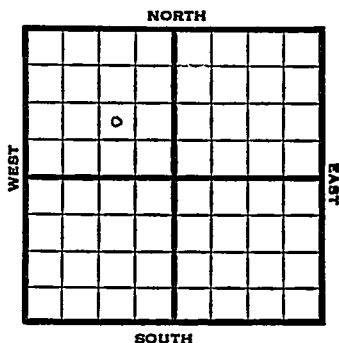
Ft. from N. Line

990 Ft. from S. Line

990 Ft. from E. Line

Ft. from W. Line

NW SE NW



1951

Elev. 2213' REPORT

9/12

Location

9/19

Location Abandoned

ABANDONED

County **Rooks** State **Kansas**

Sec. 4 (Blk. 10) (Sur. 19W) Map No. _____

Operator Stableford & K & E Drig.

Well No. 4 Farm Andreson

Elev.	Location	NW	SE	NW
-------	----------	----	----	----

0

FIRST REPORT

990 Ft. From S Line NW

990 Ft. From E Line Quarter

1st. Report SEP 12 1951

Completion

Remarks

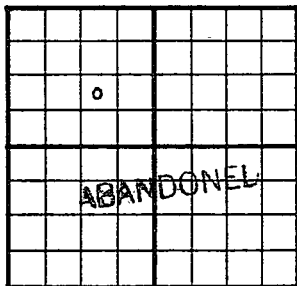
Spudding Date _____

Drlg. Data Lynd Pool

Location

J. E. TYRA

County Rooks State Kansas
 Sec. 4 (^{Blk.}Twp.) 10 (^{Sur.}Rge.) 19W Map No. _____
 Operator Stableford & K & E Drlg.
 Well No. 4 Farm Andreson
 Elev. 2213 Location NW SE NW



990 Ft. From S Line NW
990 Ft. From E Line Quarter

Ist. Report

Completion SEP 19 1951

Remarks Lynd Pool

Spudding Date

Drlg. Data

Location abd.

J. E. TYRA